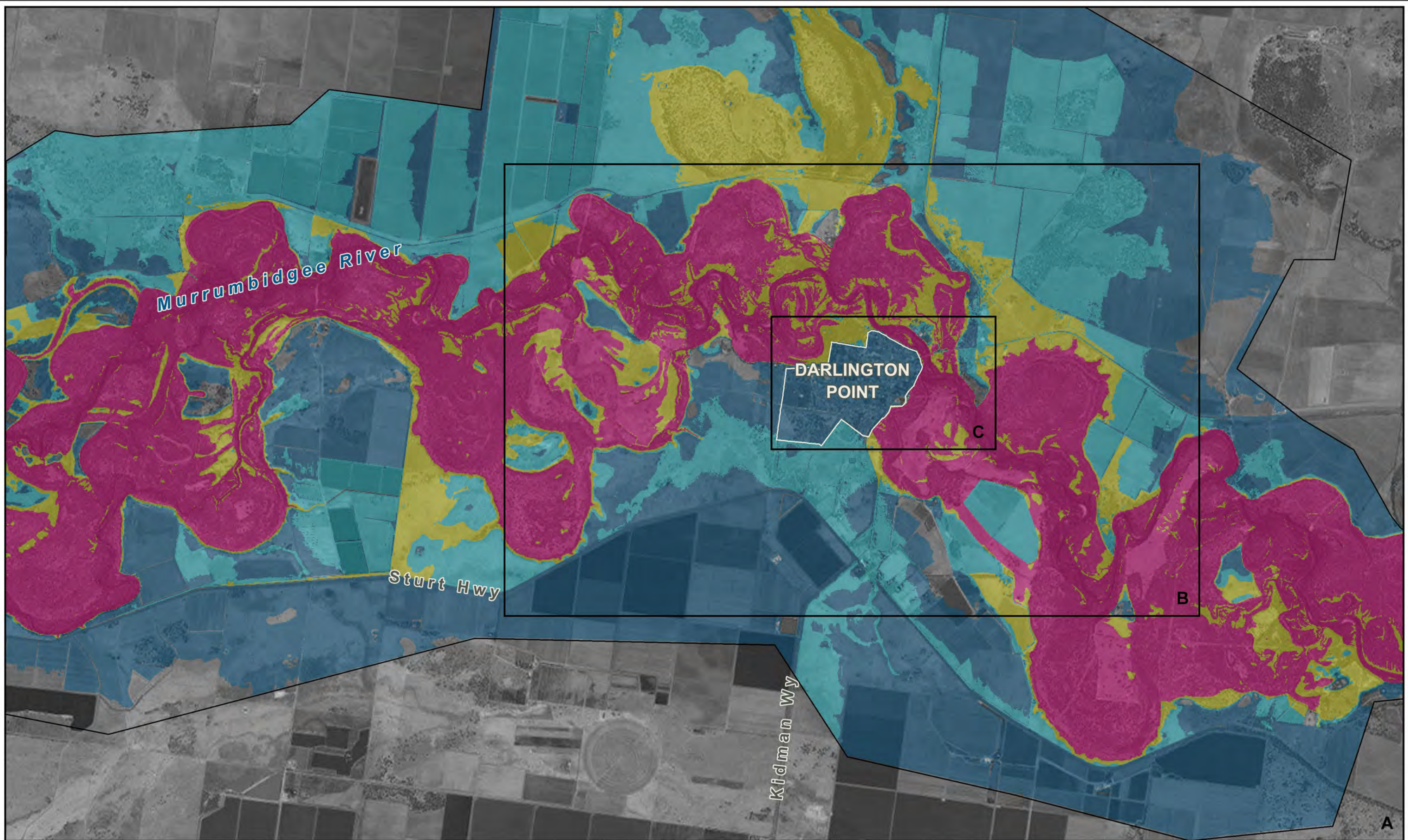




Murrumbidgee River at Darlington Point and Environs Flood Study Mapping Compendium

December 2018



LEGEND		Map Reference Number:			
Design Event	Model Boundary	A1, B1 - 20% AEP Results	A13, B13 - 10% AEP Flood Hazard	C5 - 0.5% AEP Results (Mainstream)	
20% AEP	Levee	A2, B2 - 10% AEP Results	A14, B14 - 5% AEP Flood Hazard	C6 - 0.2% AEP Results (Mainstream)	
5% AEP		A3, B3 - 5% AEP Results	A15, B15 - 2% AEP Flood Hazard	C7 - Extreme Flood Results (Mainstream)	
1% AEP		A4, B4 - 2% AEP Results	A16, B16 - 1% AEP Flood Hazard	C8 - 10% AEP Flood Hazard (Local)	
Extreme Flood		A5, B5 - 1% AEP Results	A17, B17 - 0.5% AEP Flood Hazard	C9 - 5% AEP Flood Hazard (Local)	
		A6, B6 - 0.5% AEP Results	A18, B18 - 0.2% AEP Flood Hazard	C10 - 2% AEP Flood Hazard (Local)	
		A7, B7 - 0.2% AEP Results	A19, B19 - Extreme Flood Hazard	C11 - 1% AEP Flood Hazard (Local)	
		A8, B8 - Extreme Flood Results		C12 - 0.5% AEP Flood Hazard (Mainstream)	
		A9, B9 - 5% AEP Flood Function		C13 - 0.2% AEP Flood Hazard (Mainstream)	
		A10, B10 - 1% AEP Flood Function	C1 - 10% AEP Results (Local)	C14 - Extreme Flood Hazard (Mainstream)	
		A11, B11 - Combined Flood Function	C2 - 5% AEP Results (Local)		
		A12, B12 - 20% AEP Flood Hazard	C3 - 2% AEP Results (Local)		
			C4 - 1% AEP Results (Local)		



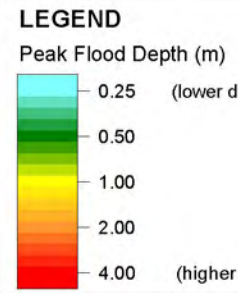
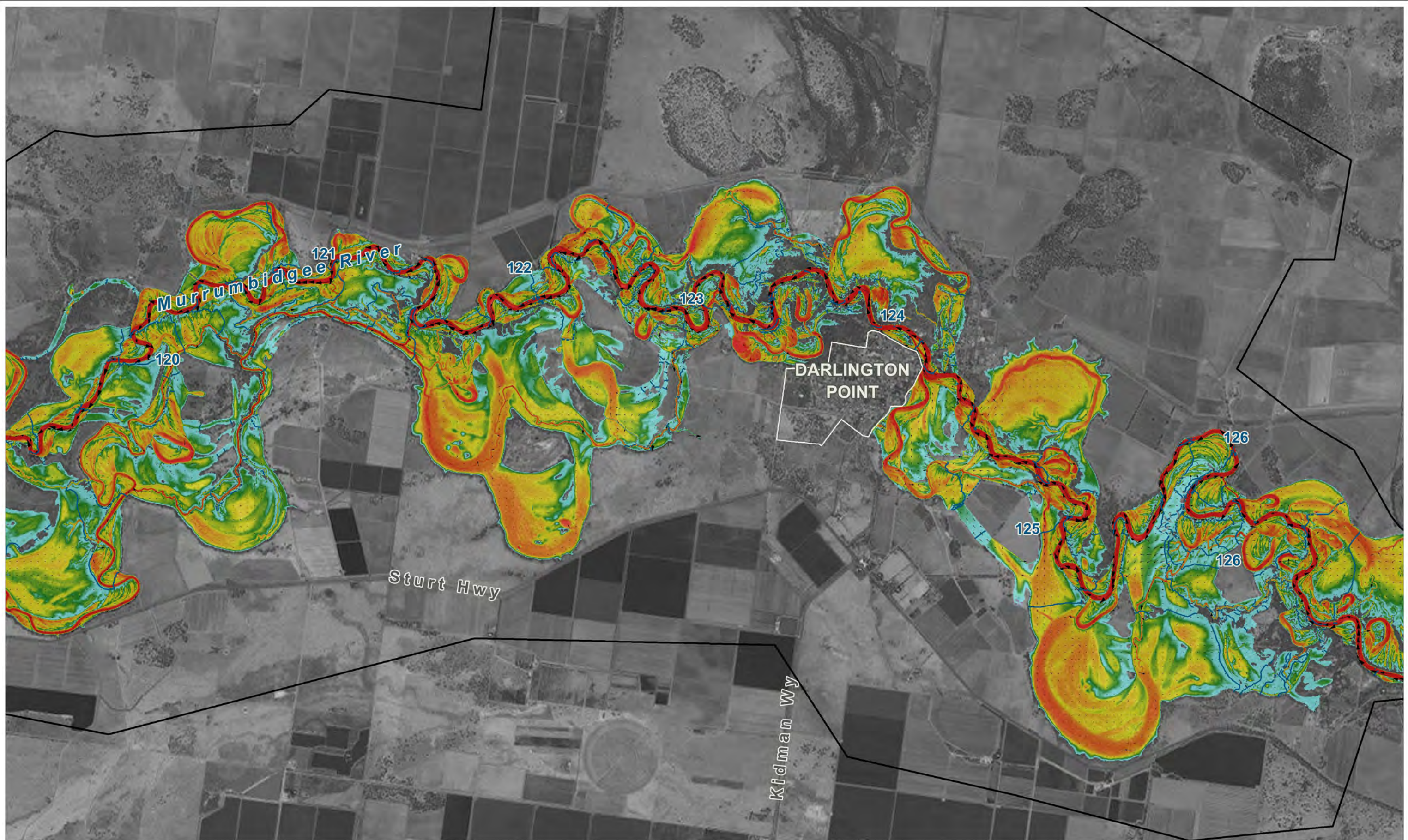
Title: **Murrumbidgee River at Darlington Point and Environs Mapping Index**

BMT WBM endeavours to ensure that the information provided in this map is correct at the time of publication. BMT WBM does not warrant, guarantee or make representations regarding the currency and accuracy of information contained in this map.

Figure: -

Rev: **A**

Filepath : K:\N20795_Darlington_Point_Flood_Study\MI\Workspaces\Mapping\DRG_000_Mapping_Index.WOR



Title:
Murrumbidgee River at Darlington Point and Environs
20% AEP Modelled Peak Flood Depths, Velocities & Water Levels

BMT WBM endeavours to ensure that the information provided in this map is correct at the time of publication. BMT WBM does not warrant, guarantee or make representations regarding the currency and accuracy of information contained in this map.

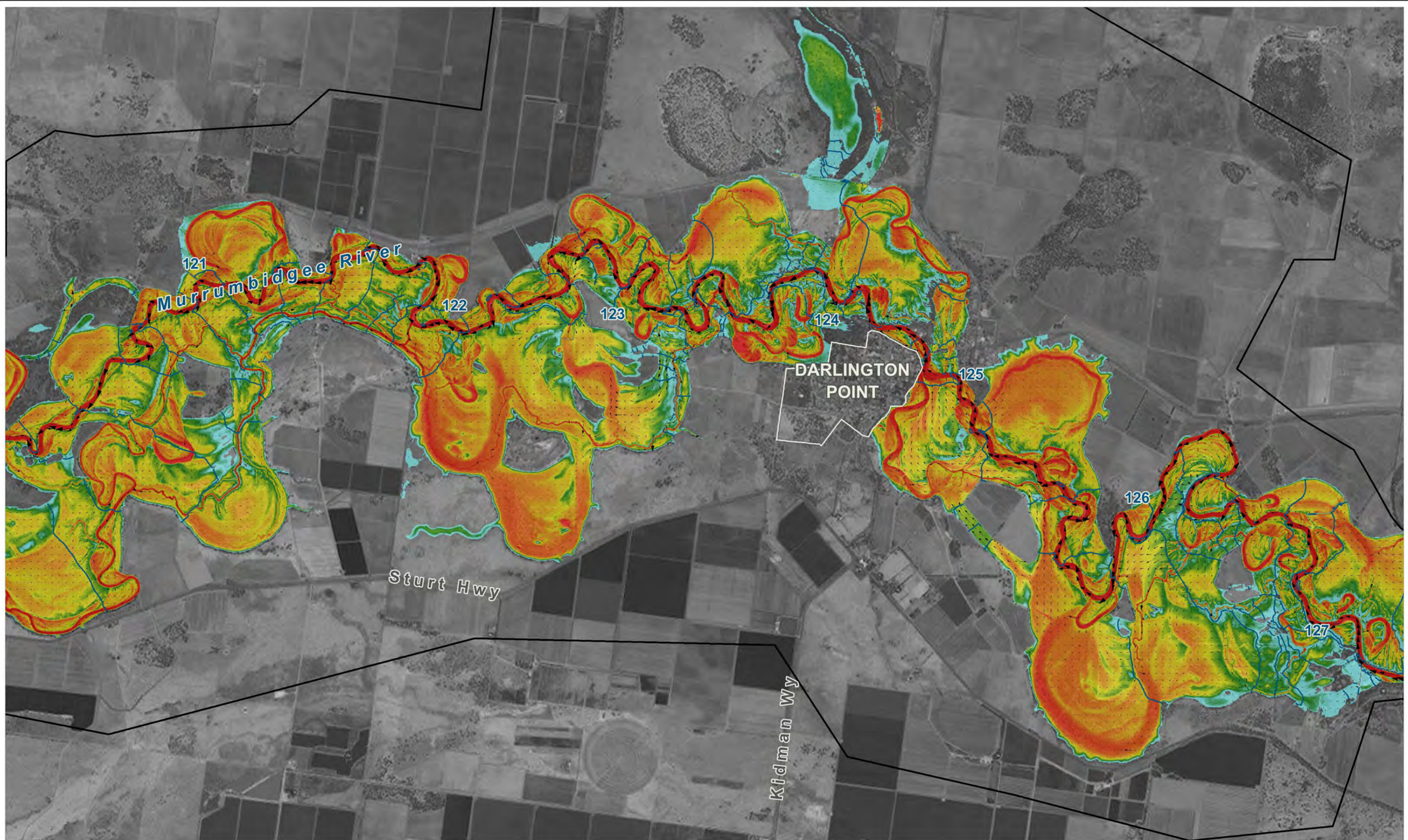



Figure:
A-1

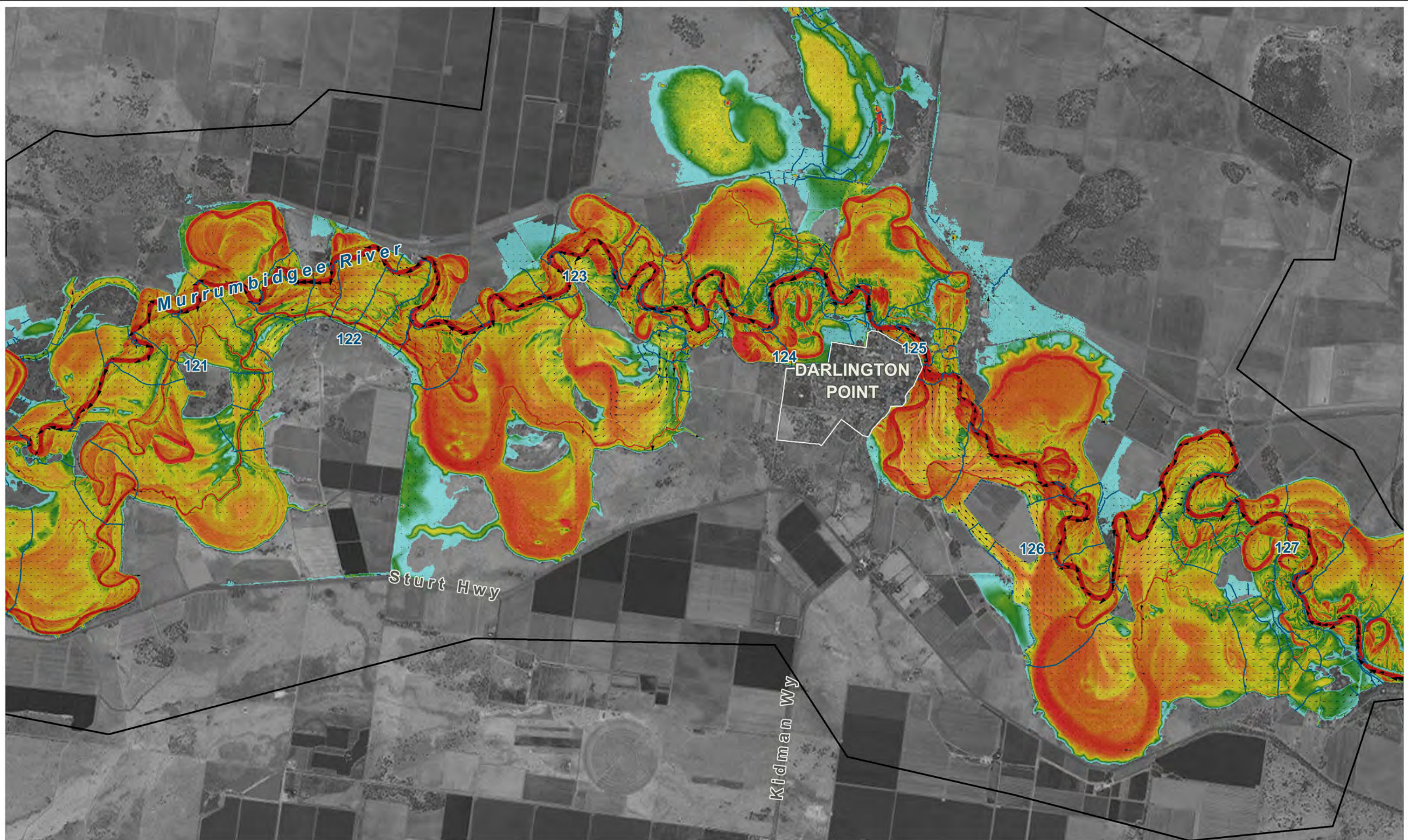
Rev:
A



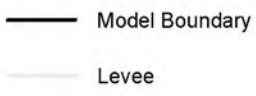

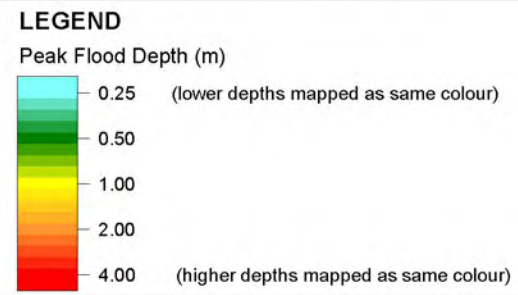
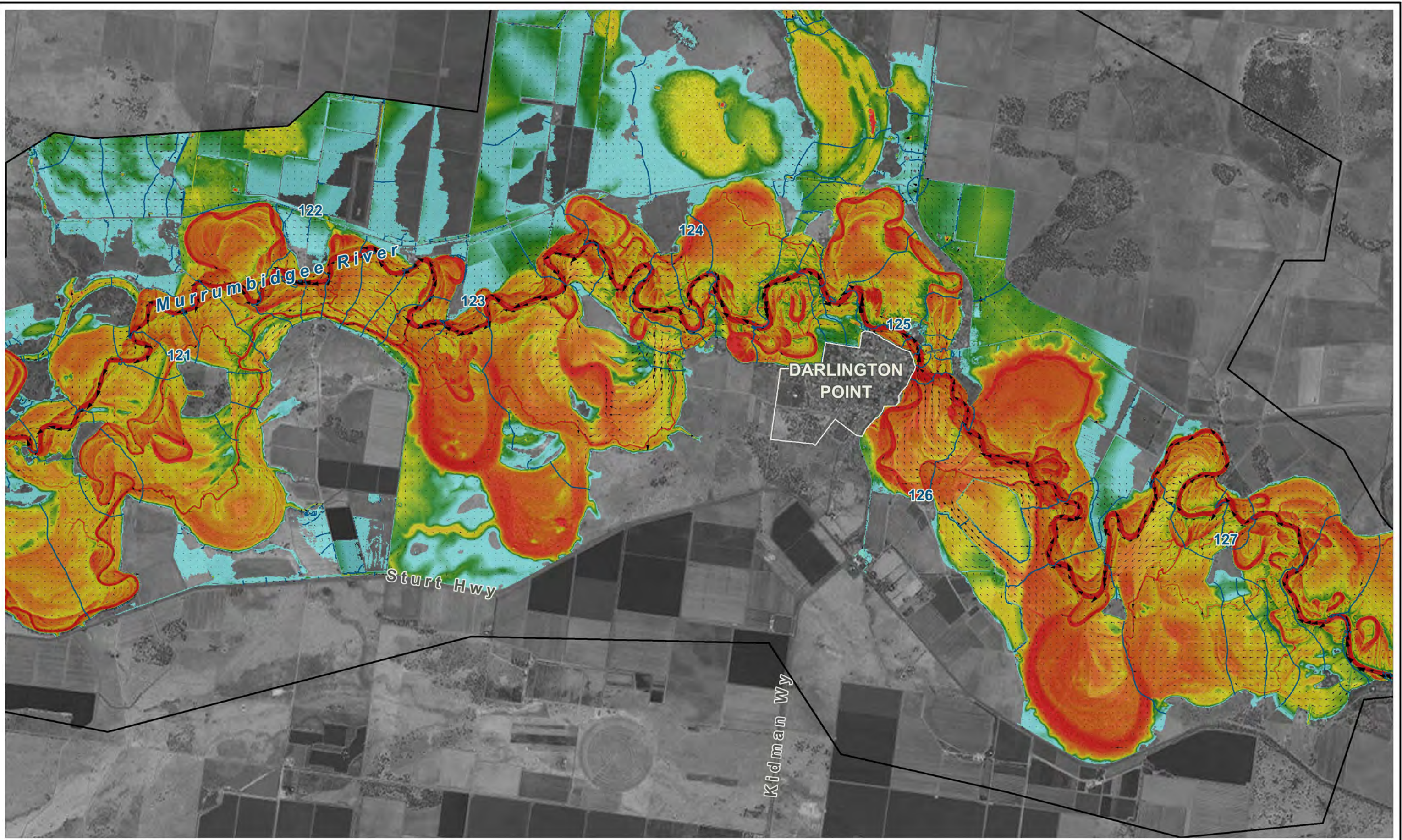
Filepath : K:\N20795_Darlington_Point_Flood_Study\MI\Workspaces\Mapping\DRG_A01_20%AEP_Results.WOR



<p>LEGEND</p> <p>Peak Flood Depth (m)</p> <p>0.25 (lower depths mapped as same colour)</p> <p>0.50</p> <p>1.00</p> <p>2.00</p> <p>4.00 (higher depths mapped as same colour)</p>	<p>Peak Flood Velocity (m/s)</p> <p>Scale: 1mm = 0.25m/s @A3</p> <p>0.25</p> <p>0.50</p> <p>1.00</p> <p>1.50</p> <p>0-2 Peak Flood Level Contours (m AHD)</p>	<p>Model Boundary</p> <p>Levee</p>	<p>Title:</p> <p>Murrumbidgee River at Darlington Point and Environs</p> <p>10% AEP Modelled Peak Flood Depths, Velocities & Water Levels</p> <p>BMT WBM endeavours to ensure that the information provided in this map is correct at the time of publication. BMT WBM does not warrant, guarantee or make representations regarding the currency and accuracy of information contained in this map.</p> <p>Figure: A-2</p> <p>Rev: A</p> <p>Scale: 0 1 2km</p> <p>Approx. Scale</p> <p>Filepath : K:\N20795_Darlington_Point_Flood_Study\MI\Workspaces\Mapping\DRG_A02_10%AEP_Results.WOR</p>	 <p>www.bmt.org</p>
---	---	------------------------------------	--	--



<p>LEGEND</p> <p>Peak Flood Depth (m)</p> <p>0.25 (lower depths mapped as same colour)</p> <p>0.50</p> <p>1.00</p> <p>2.00</p> <p>4.00 (higher depths mapped as same colour)</p>	<p>Peak Flood Velocity (m/s)</p> <p>Scale: 1mm = 0.25m/s @A3</p> <p>0.25</p> <p>0.50</p> <p>1.00</p> <p>1.50</p> <p>0-2 Peak Flood Level Contours (m AHD)</p>	<p>Model Boundary</p> <p>Levee</p>	<p>Title:</p> <p>Murrumbidgee River at Darlington Point and Environs</p> <p>5% AEP Modelled Peak Flood Depths, Velocities & Water Levels</p> <p>BMT WBM endeavours to ensure that the information provided in this map is correct at the time of publication. BMT WBM does not warrant, guarantee or make representations regarding the currency and accuracy of information contained in this map.</p> <p>Figure: A-3</p> <p>Rev: A</p> <p>Scale: 0 1 2km</p> <p>Approx. Scale</p> <p>www.bmt.org</p>	<p>Figure: A-3</p> <p>Rev: A</p> <p>BMT</p> <p>www.bmt.org</p>
<p>Filepath : K:\N20795_Darlington_Point_Flood_Study\MI\Workspaces\Mapping\DRG_A03_5% AEP_Results.WOR</p>				



Title:
Murrumbidgee River at Darlington Point and Environs
2% AEP Modelled Peak Flood Depths, Velocities & Water Levels

BMT WBM endeavours to ensure that the information provided in this map is correct at the time of publication. BMT WBM does not warrant, guarantee or make representations regarding the currency and accuracy of information contained in this map.

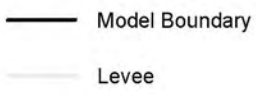

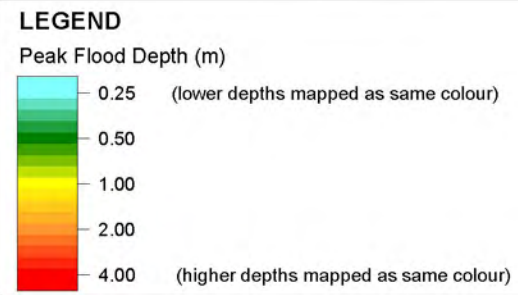
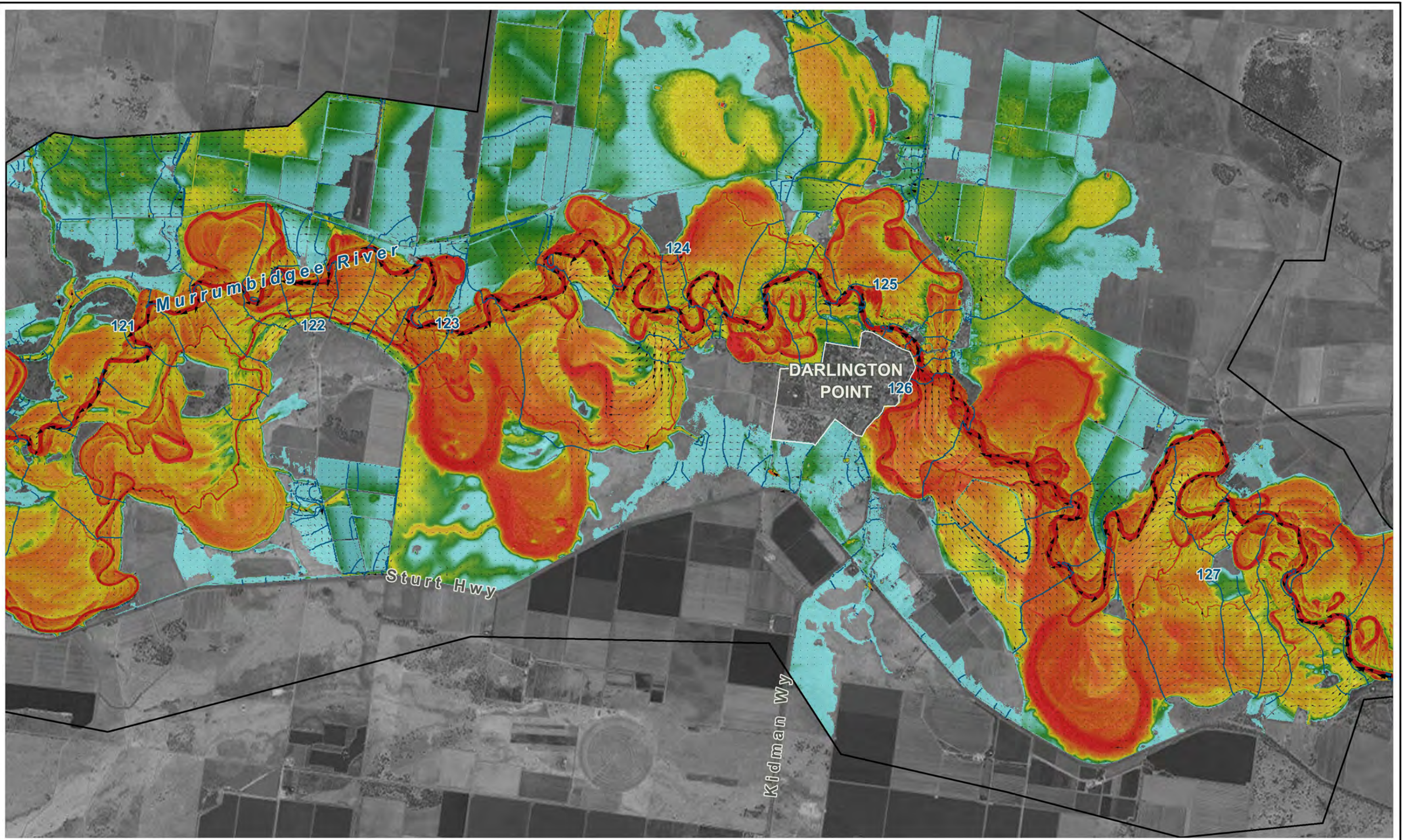


Figure:
A-4

Rev:
A



Filepath : K:\N20795_Darlington_Point_Flood_Study\MI\Workspaces\Mapping\DRG_A04_2%AEP_Results.WOR



Title:
Murrumbidgee River at Darlington Point and Environs
1% AEP Modelled Peak Flood Depths, Velocities & Water Levels

BMT WBM endeavours to ensure that the information provided in this map is correct at the time of publication. BMT WBM does not warrant, guarantee or make representations regarding the currency and accuracy of information contained in this map.

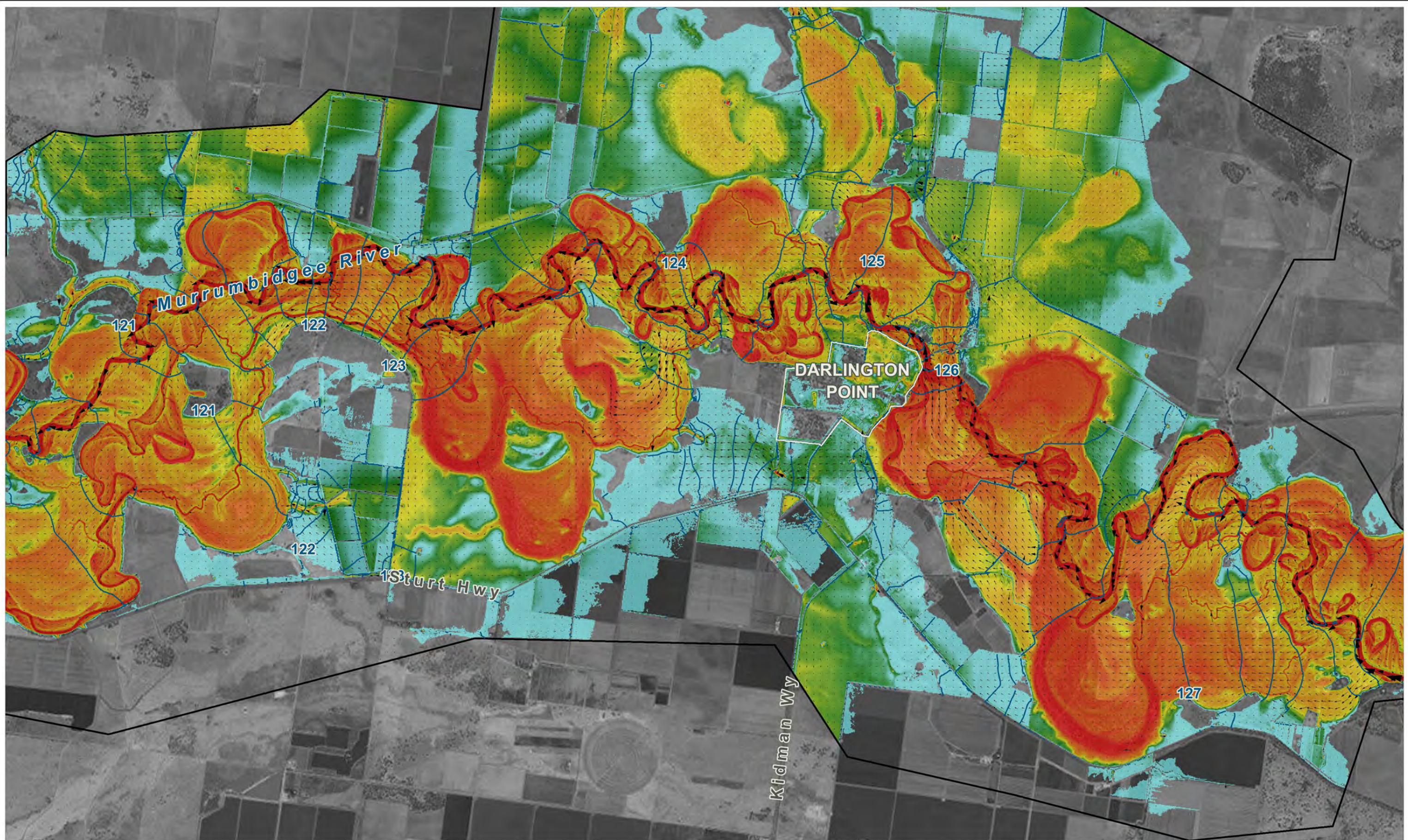



Figure:
A-5

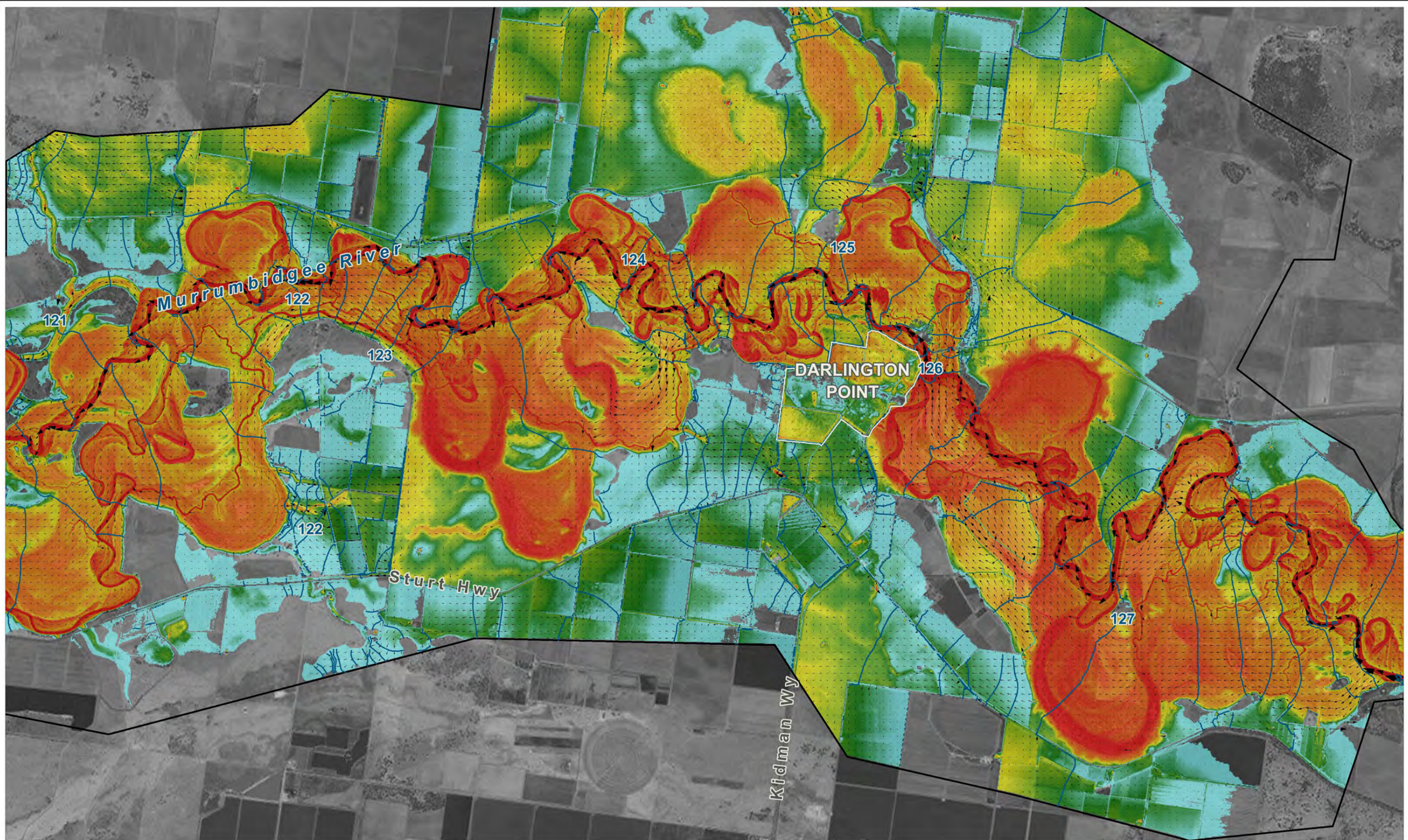
Rev:
A




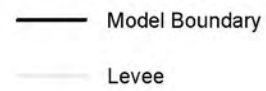

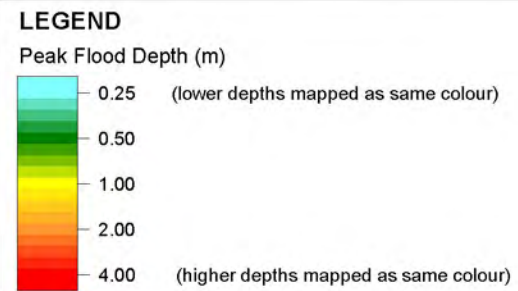
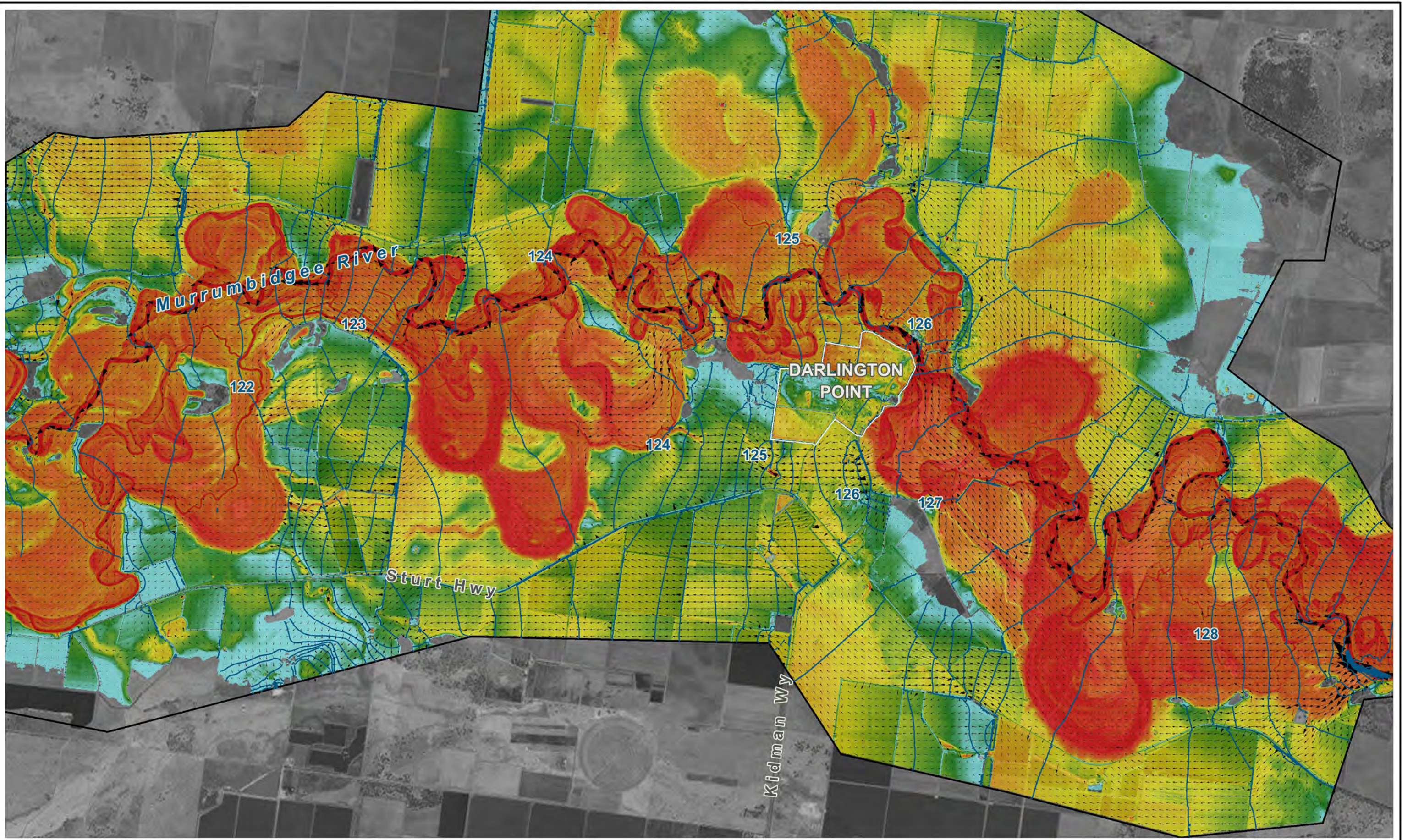
Filepath : K:\N20795_Darlington_Point_Flood_Study\MI\Workspaces\Mapping\DRG_A05_1%AEP_Results.WOR



<p>LEGEND</p> <p>Peak Flood Depth (m)</p> <p>0.25 (lower depths mapped as same colour)</p> <p>0.50</p> <p>1.00</p> <p>2.00</p> <p>4.00 (higher depths mapped as same colour)</p>	<p>Peak Flood Velocity (m/s)</p> <p>Scale: 1mm = 0.25m/s @A3</p> <p>0.25</p> <p>0.50</p> <p>1.00</p> <p>1.50</p> <p>0-2 Peak Flood Level Contours (m AHD)</p>	<p>Model Boundary</p> <p>Levee</p>	<p>Title:</p> <p>Murrumbidgee River at Darlington Point and Environs</p> <p>0.5% AEP Modelled Peak Flood Depths, Velocities & Water Levels</p> <p>BMT WBM endeavours to ensure that the information provided in this map is correct at the time of publication. BMT WBM does not warrant, guarantee or make representations regarding the currency and accuracy of information contained in this map.</p> <p>Figure: A-6</p> <p>Rev: A</p> <p>Scale: 0 1 2km</p> <p>Approx. Scale</p> <p>Filepath : K:\N20795_Darlington_Point_Flood_Study\MI\Workspaces\Mapping\DRG_A06_0.5%AEP_Results.WOR</p>	 <p>www.bmt.org</p>
---	---	------------------------------------	--	--



<p>LEGEND</p> <p>Peak Flood Depth (m)</p> <p>0.25 (lower depths mapped as same colour)</p> <p>0.50</p> <p>1.00</p> <p>2.00</p> <p>4.00 (higher depths mapped as same colour)</p>	<p>Peak Flood Velocity (m/s)</p> <p>Scale: 1mm = 0.25m/s @A3</p> <p>0.25</p> <p>0.50</p> <p>1.00</p> <p>1.50</p> <p>0-2 Peak Flood Level Contours (m AHD)</p>	<p>Model Boundary</p> <p>Levee</p>	<p>Title:</p> <p>Murrumbidgee River at Darlington Point and Environs</p> <p>0.2% AEP Modelled Peak Flood Depths, Velocities & Water Levels</p> <p>BMT WBM endeavours to ensure that the information provided in this map is correct at the time of publication. BMT WBM does not warrant, guarantee or make representations regarding the currency and accuracy of information contained in this map.</p> <p>Figure: A-7</p> <p>Rev: A</p> <p>Scale: 0 1 2km</p> <p>Approx. Scale</p> <p>Filepath : K:\N20795_Darlington_Point_Flood_Study\MI\Workspaces\Mapping\DRG_A07_0.2%AEP_Results.WOR</p>	 <p>www.bmt.org</p>
---	---	------------------------------------	--	--



Title:
Murrumbidgee River at Darlington Point and Environs
Extreme Modelled Peak Flood Depths, Velocities & Water Levels

BMT WBM endeavours to ensure that the information provided in this map is correct at the time of publication. BMT WBM does not warrant, guarantee or make representations regarding the currency and accuracy of information contained in this map.

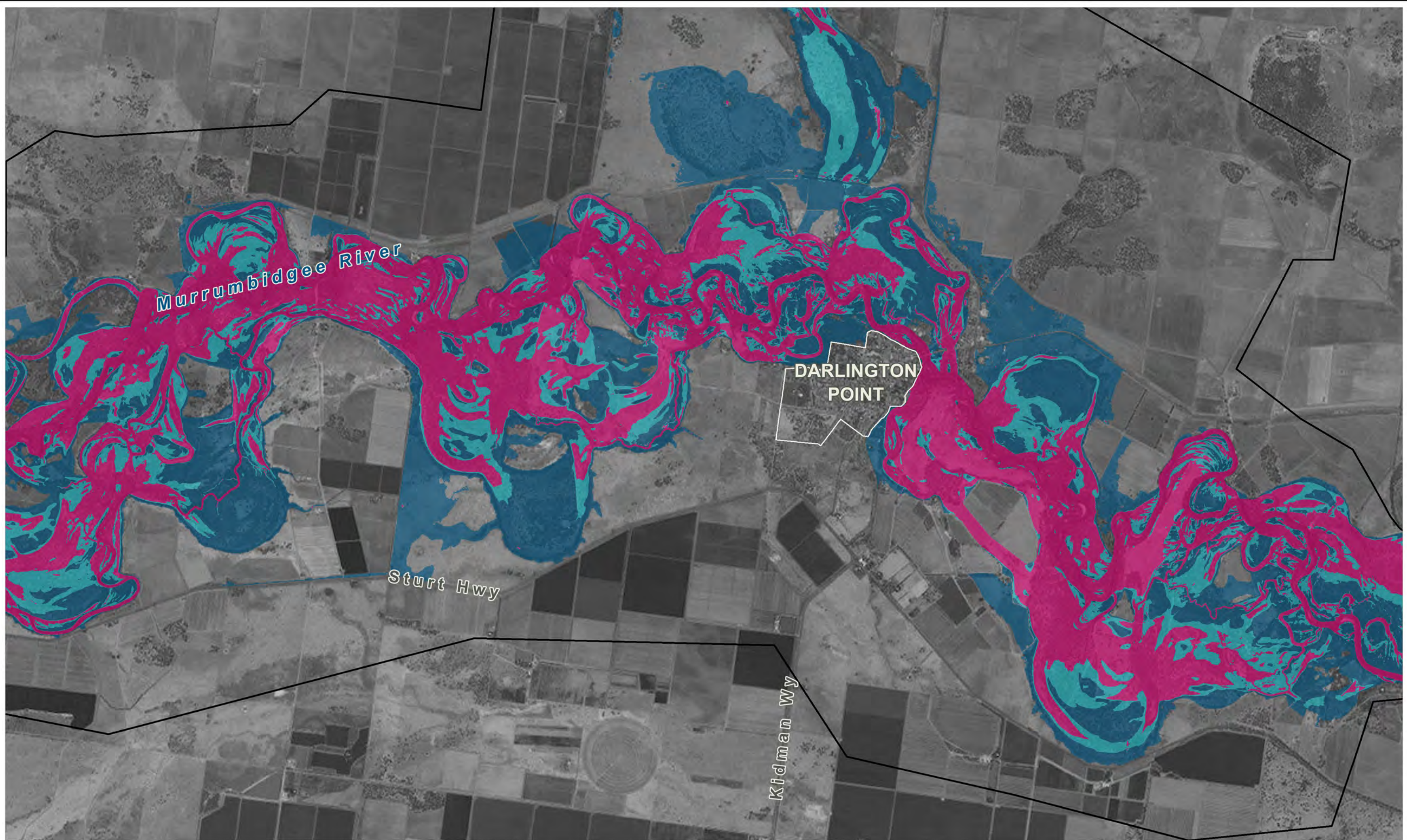


Figure:
A-8

Rev:
A



Filepath : K:\N20795_Darlington_Point_Flood_Study\MI\Workspaces\Mapping\DRG_A09_Extreme_Results.WOR



LEGEND

Flood Function

- Flood Fringe
- Flood Storage
- Floodway

Model Boundary

- Model Boundary
- Levee

Title:
**Murrumbidgee River at Darlington Point and Environs
 5% AEP Flood Function**

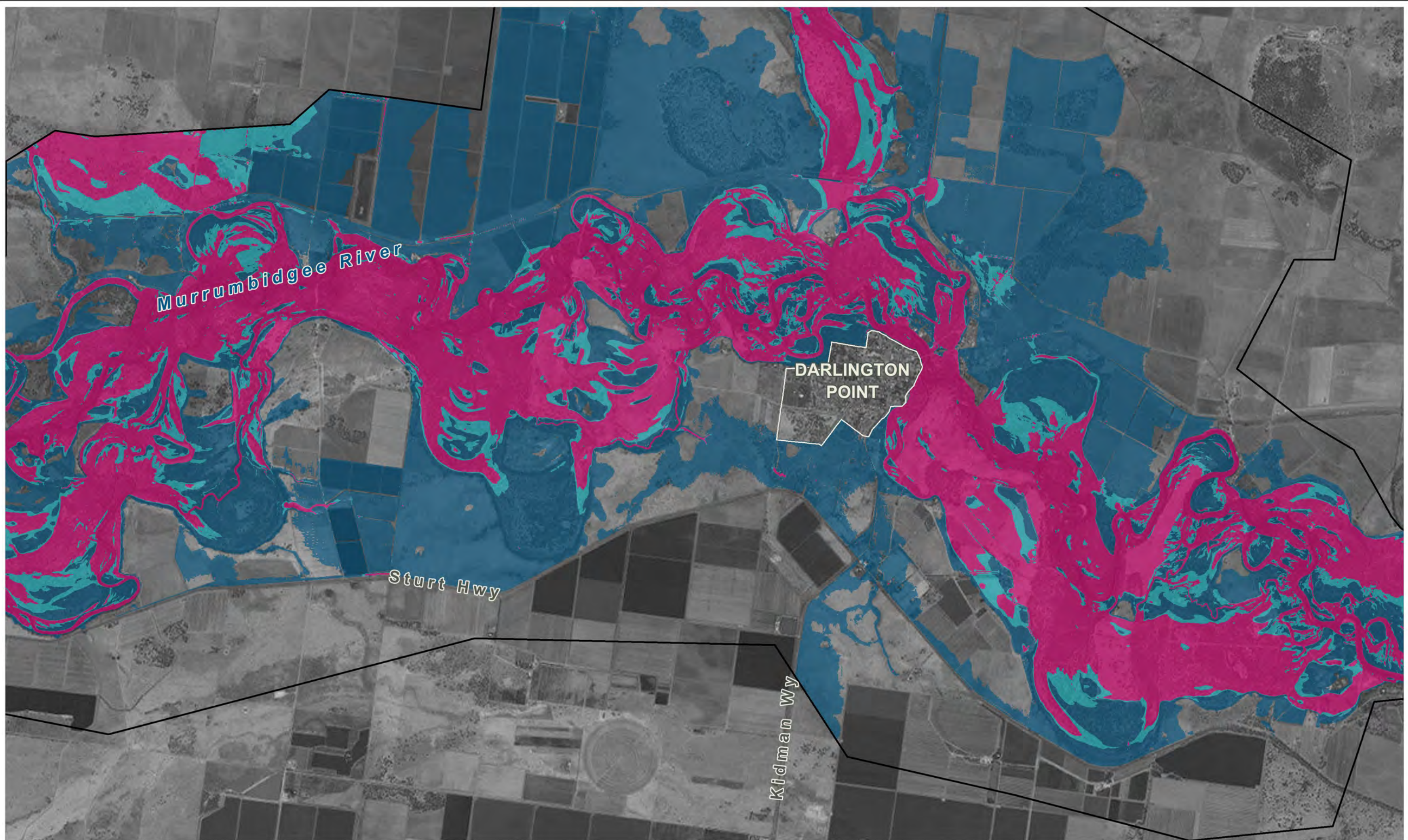
Figure:
A-9

Rev:
A






BMT WBM endeavours to ensure that the information provided in this map is correct at the time of publication. BMT WBM does not warrant, guarantee or make representations regarding the currency and accuracy of information contained in this map.



Filepath : K:\N20795_Darlington_Point_Flood_Study\MI\Workspaces\Mapping\DRG_A09_5% AEP_FloodFunct.WOR



LEGEND

 Flood Fringe	 Model Boundary
 Flood Storage	 Levee
 Floodway	

Title:
**Murrumbidgee River at Darlington Point and Environs
 1% AEP Flood Function**

BMT WBM endeavours to ensure that the information provided in this map is correct at the time of publication. BMT WBM does not warrant, guarantee or make representations regarding the currency and accuracy of information contained in this map.

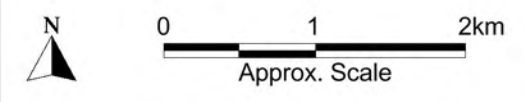
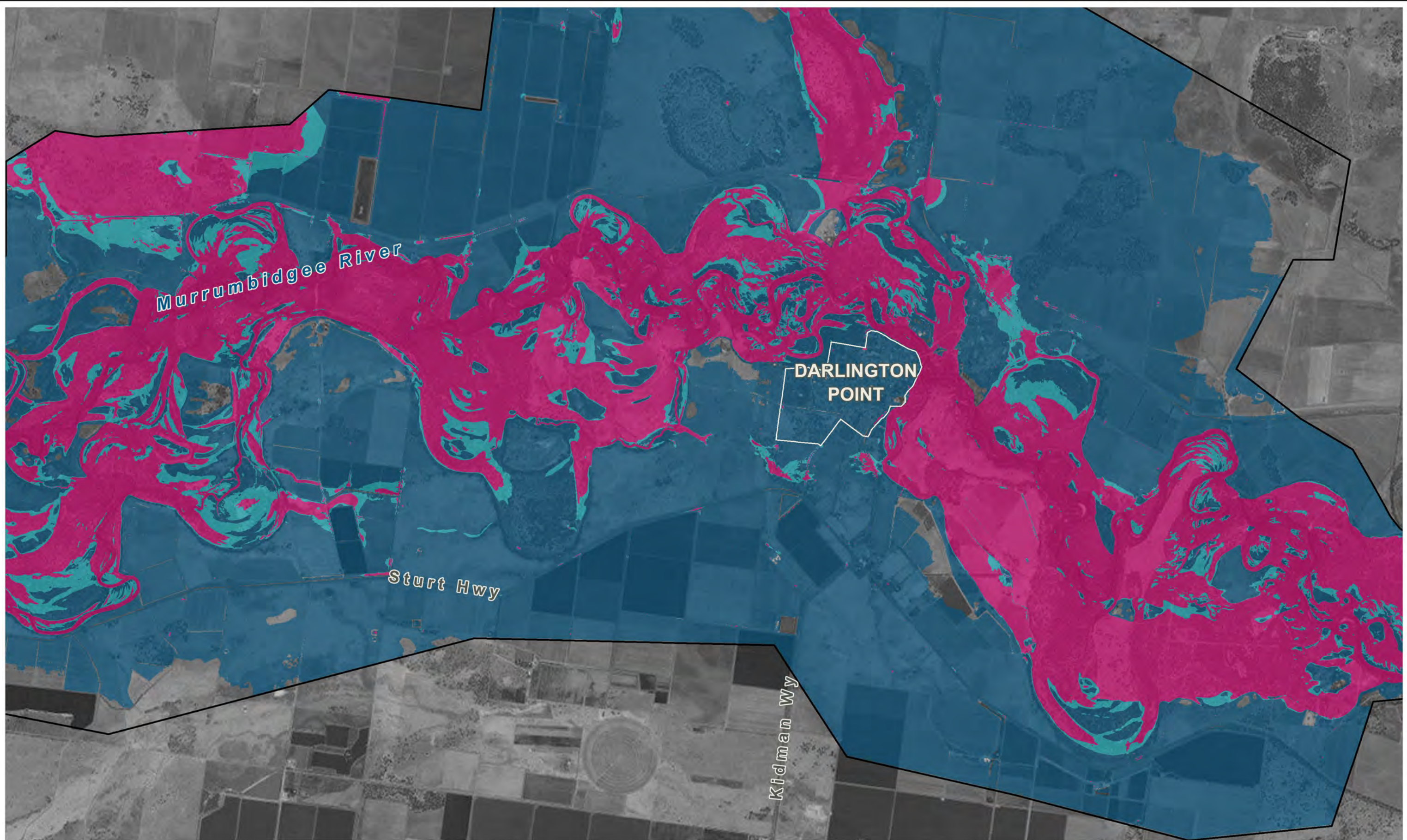


Figure: A-10	Rev: A
------------------------	------------------



Filepath : K:\N20795_Darlington_Point_Flood_Study\MI\Workspaces\Mapping\DRG_A10_1%AEF_FloodFunct.WOR



LEGEND

Flood Function

- Flood Fringe
- Flood Storage
- Floodway

Model Boundary

Levee

Title:
**Murrumbidgee River at Darlington Point and Environs
 Combined Flood Function**

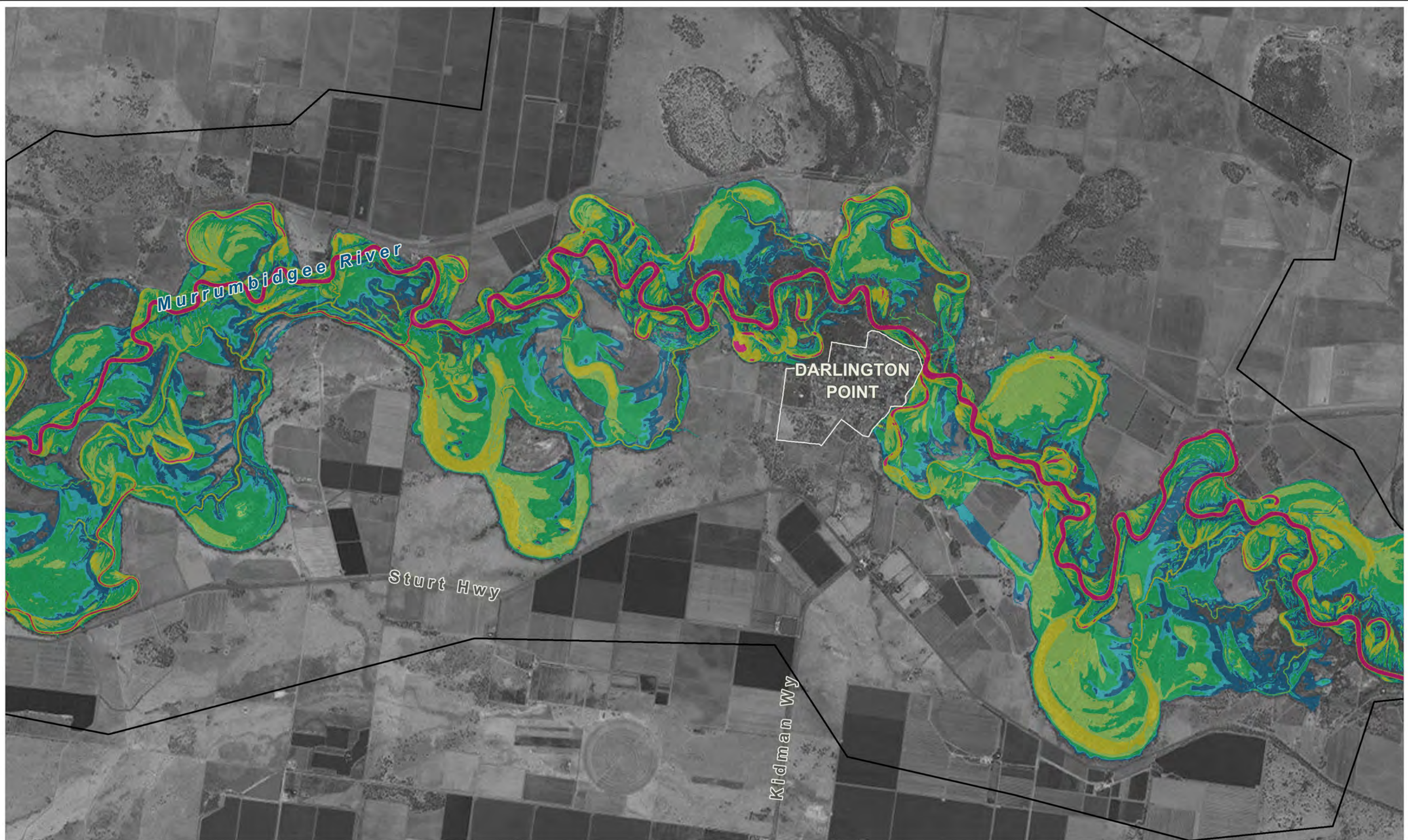
Figure:
A-11

Rev:
A

BMT WBM endeavours to ensure that the information provided in this map is correct at the time of publication. BMT WBM does not warrant, guarantee or make representations regarding the currency and accuracy of information contained in this map.



Filepath : K:\N20795_Darlington_Point_Flood_Study\MI\Workspaces\Mapping\DRG_A11_Combined_FloodFunct.WOR



LEGEND

Hazard Classification

- H1
- H2
- H3
- H4
- H5
- H6

Model Boundary

Levee

Title:
**Murrumbidgee River at Darlington Point and Environs
 20% AEP Provisional Hazard Categorisation**

BMT WBM endeavours to ensure that the information provided in this map is correct at the time of publication. BMT WBM does not warrant, guarantee or make representations regarding the currency and accuracy of information contained in this map.

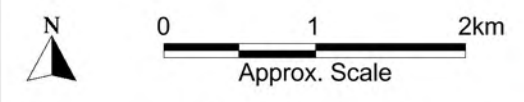
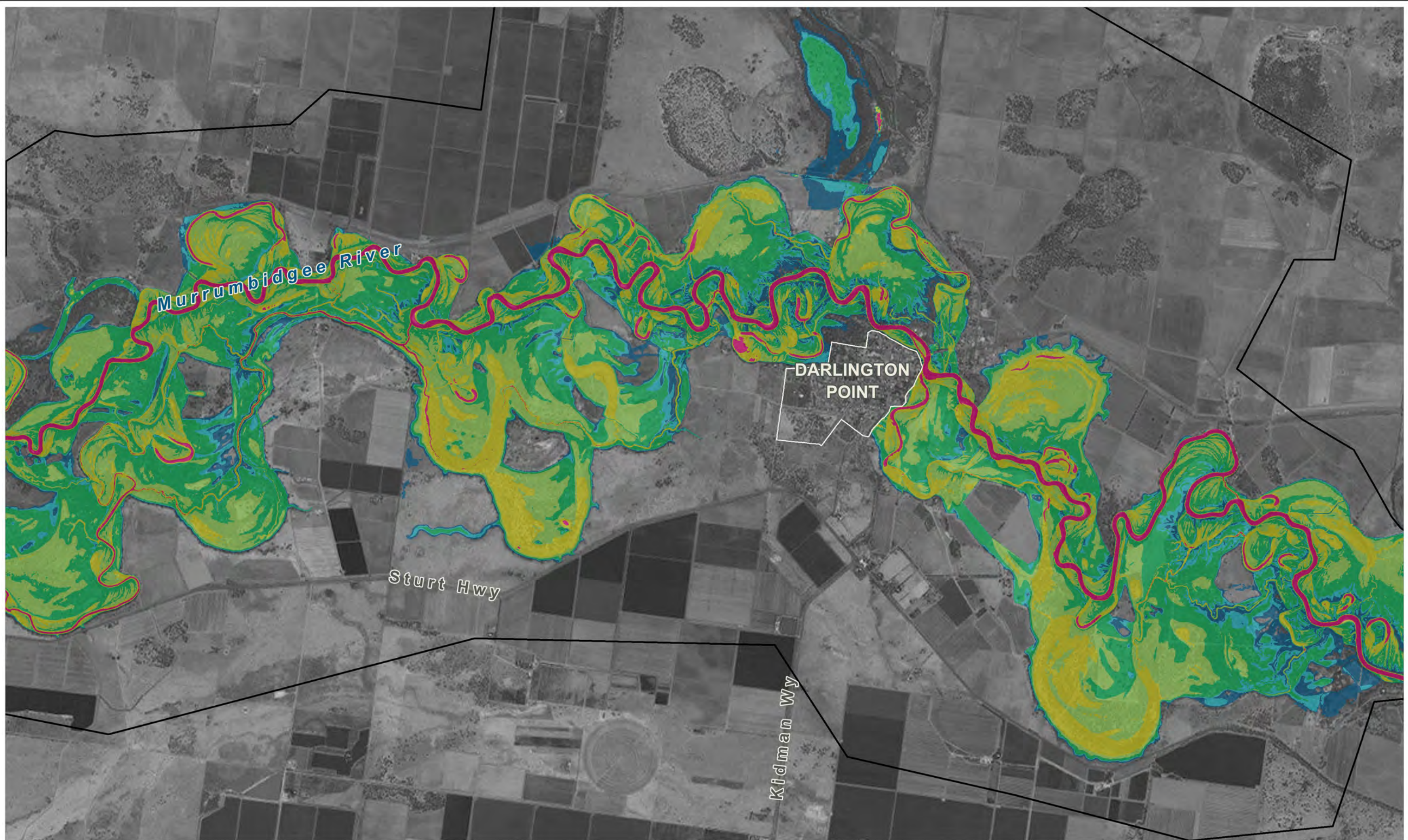


Figure:
A-12

Rev:
A



Filepath : K:\N20795_Darlington_Point_Flood_Study\MI\Workspaces\Mapping\DRG_A12_20%AEP_Hazard.WOR



LEGEND

Hazard Classification

- H1
- H2
- H3
- H4
- H5
- H6

Model Boundary

Levee

Title:
**Murrumbidgee River at Darlington Point and Environs
 10% AEP Provisional Hazard Categorisation**

BMT WBM endeavours to ensure that the information provided in this map is correct at the time of publication. BMT WBM does not warrant, guarantee or make representations regarding the currency and accuracy of information contained in this map.

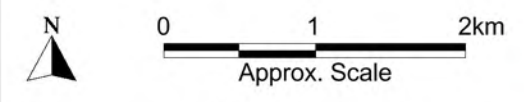
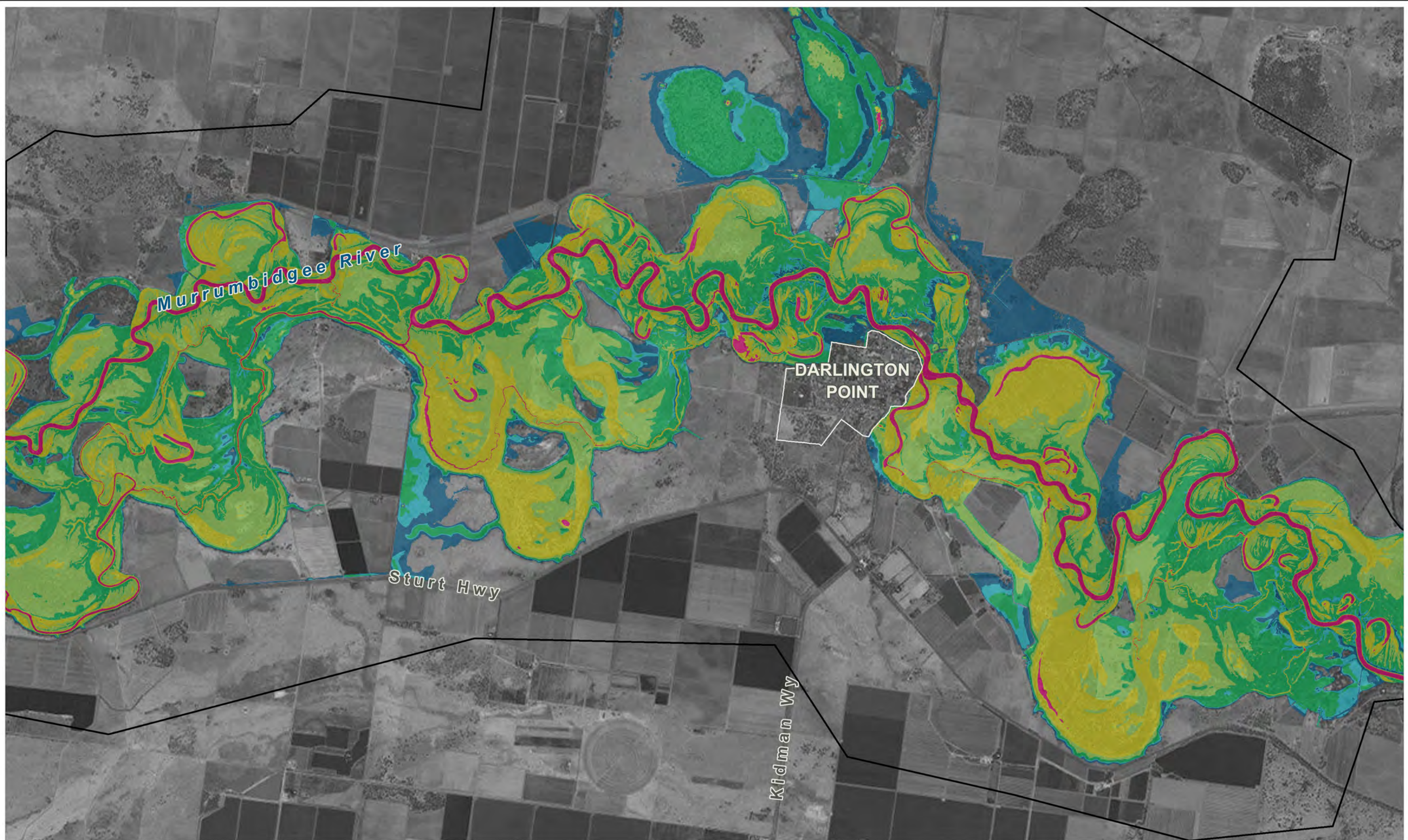


Figure:
A-13

Rev:
A



Filepath : K:\N20795_Darlington_Point_Flood_Study\MI\Workspaces\Mapping\DRG_A13_10%AEP_Hazard.WOR



LEGEND

Hazard Classification

- H1
- H2
- H3
- H4
- H5
- H6

Model Boundary

Levee

Title:
**Murrumbidgee River at Darlington Point and Environs
 5% AEP Provisional Hazard Categorisation**

BMT WBM endeavours to ensure that the information provided in this map is correct at the time of publication. BMT WBM does not warrant, guarantee or make representations regarding the currency and accuracy of information contained in this map.

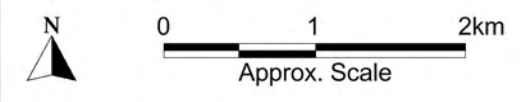
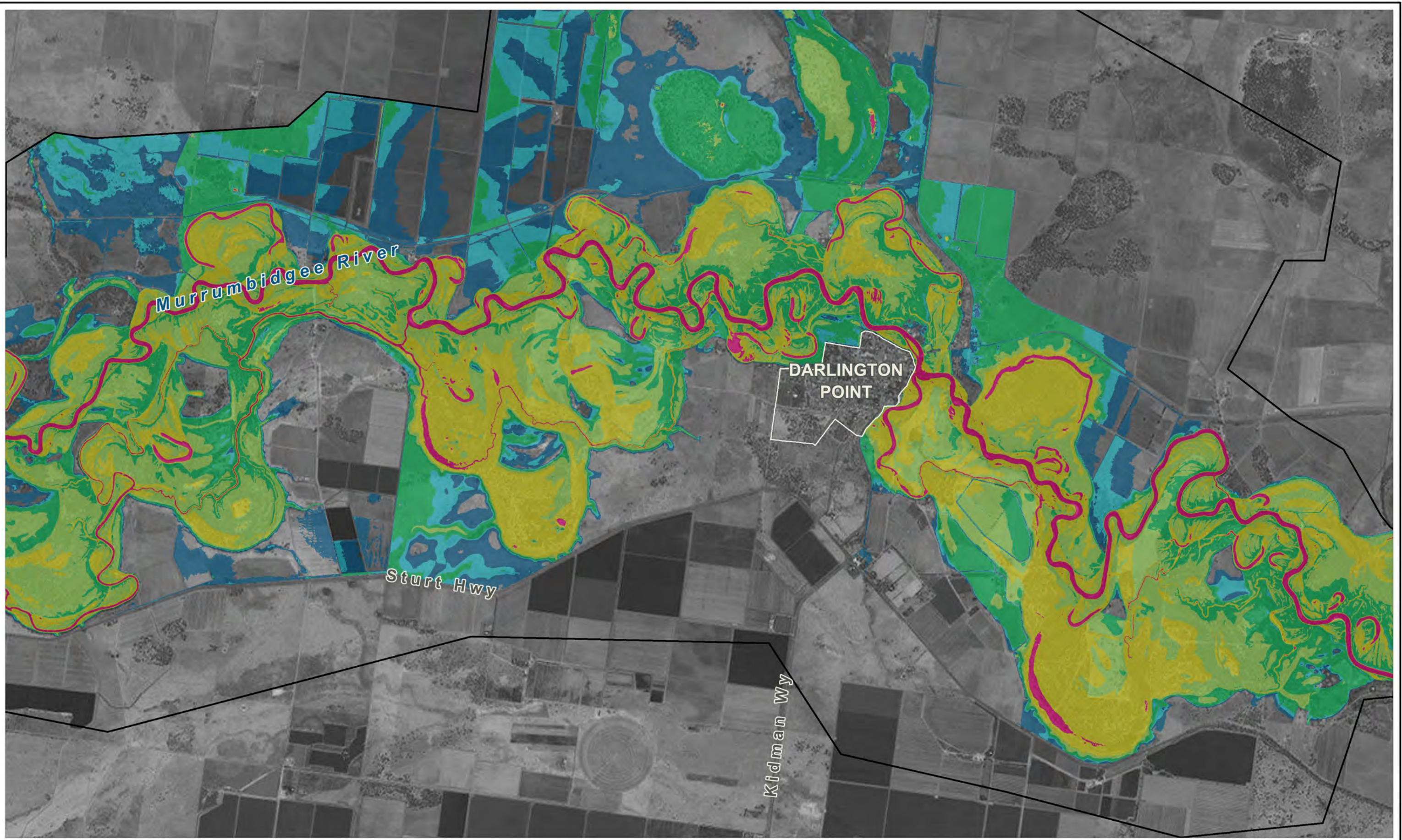


Figure:
A-14

Rev:
A



Filepath : K:\N20795_Darlington_Point_Flood_Study\MI\Workspaces\Mapping\DRG_A14_5% AEP_Hazard.WOR



LEGEND

Hazard Classification

- H1
- H2
- H3
- H4
- H5
- H6

Model Boundary

Levee

Title:
**Murrumbidgee River at Darlington Point and Environs
 2% AEP Provisional Hazard Categorisation**

BMT WBM endeavours to ensure that the information provided in this map is correct at the time of publication. BMT WBM does not warrant, guarantee or make representations regarding the currency and accuracy of information contained in this map.

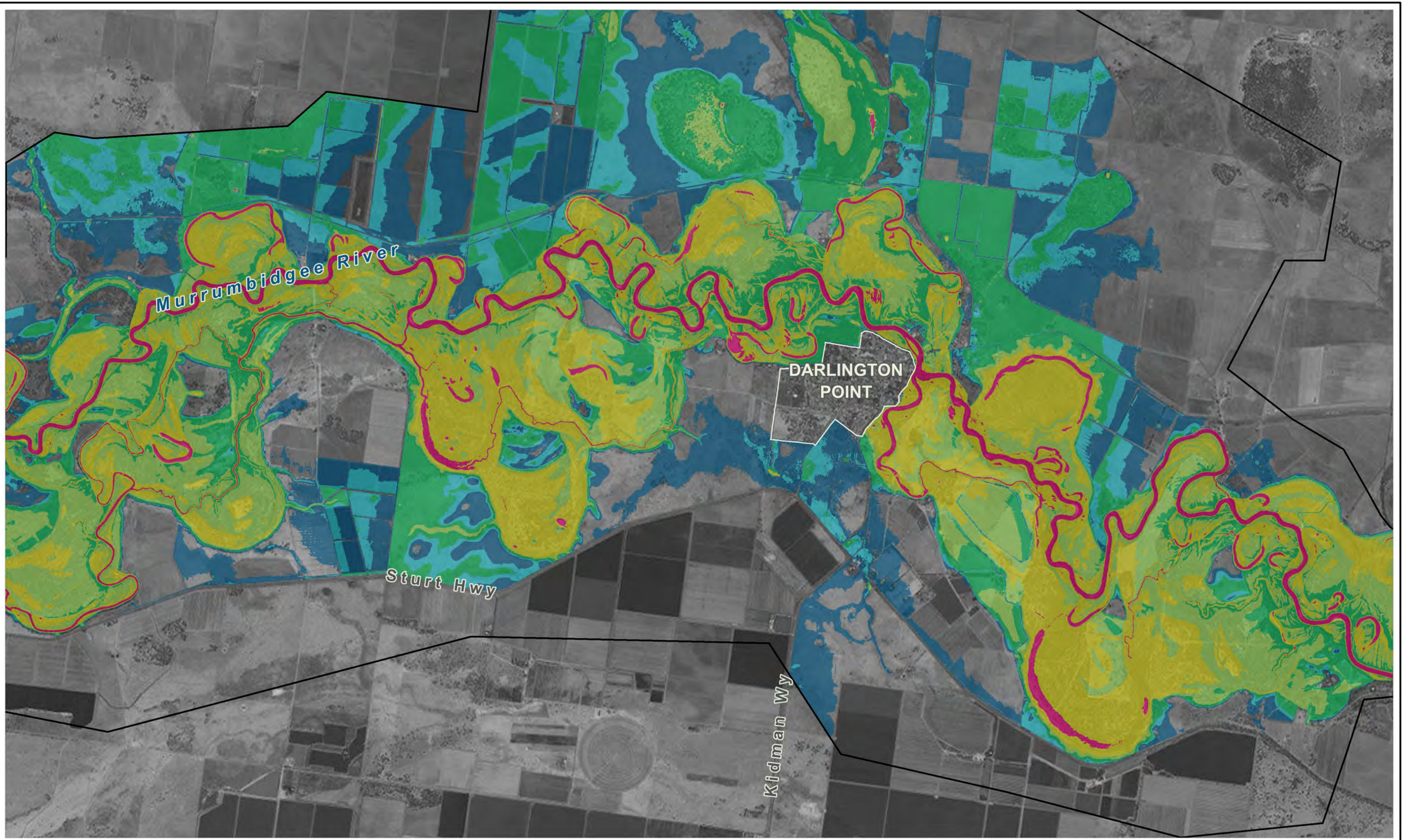


Figure:
A-15

Rev:
A



Filepath : K:\N20795_Darlington_Point_Flood_Study\MI\Workspaces\Mapping\DRG_A15_2%AEP_Hazard.WOR



LEGEND

Hazard Classification

- H1
- H2
- H3
- H4
- H5
- H6

Model Boundary

Levee

Title:
**Murrumbidgee River at Darlington Point and Environs
 1% AEP Provisional Hazard Categorisation**

BMT WBM endeavours to ensure that the information provided in this map is correct at the time of publication. BMT WBM does not warrant, guarantee or make representations regarding the currency and accuracy of information contained in this map.

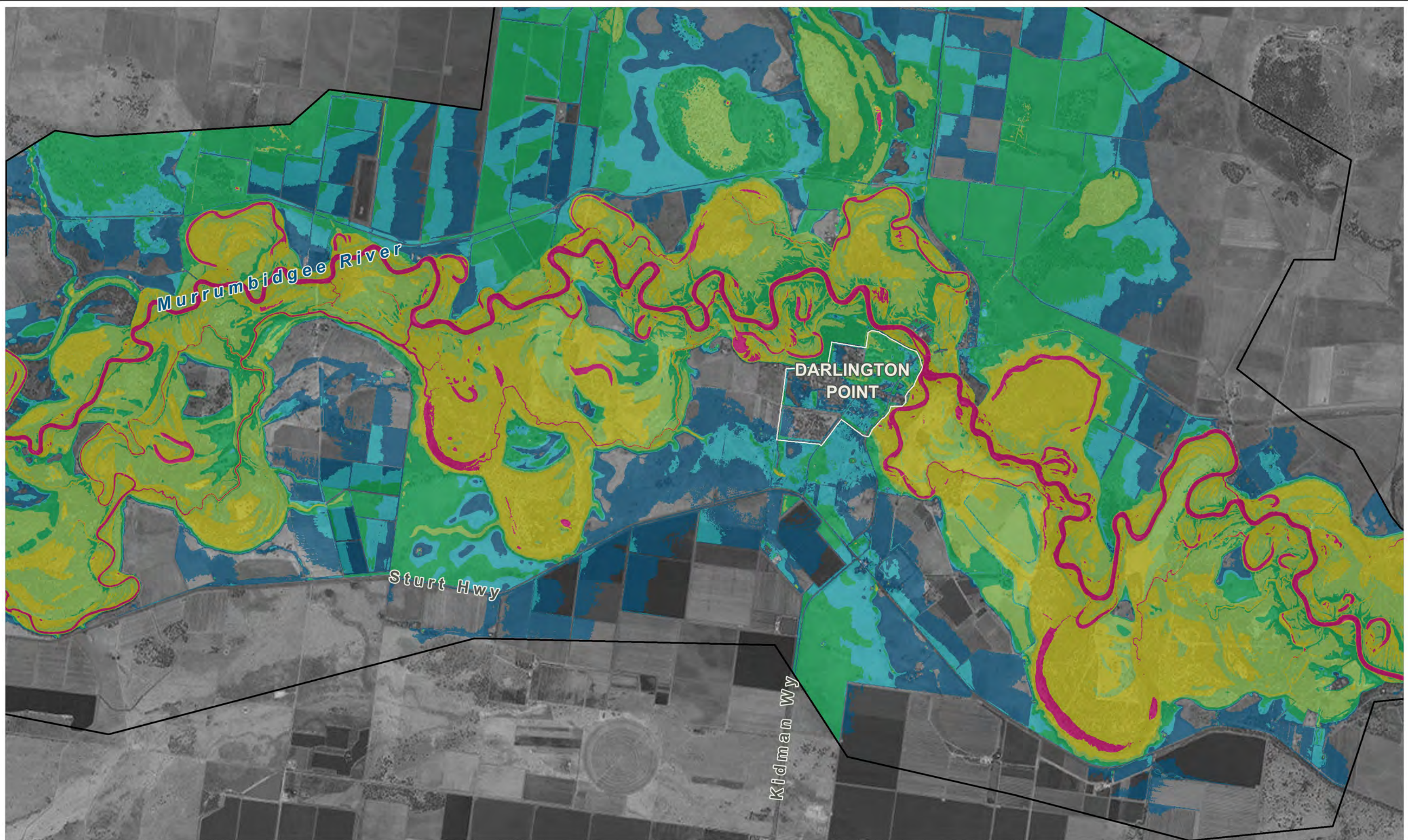


Figure:
A-16

Rev:
A



Filepath : K:\N20795_Darlington_Point_Flood_Study\MI\Workspaces\Mapping\DRG_A16_1%AEP_Hazard.WOR



LEGEND

Hazard Classification

- H1
- H2
- H3
- H4
- H5
- H6

Model Boundary

Levee

Title:
**Murrumbidgee River at Darlington Point and Environs
 0.5% AEP Provisional Hazard Categorisation**

BMT WBM endeavours to ensure that the information provided in this map is correct at the time of publication. BMT WBM does not warrant, guarantee or make representations regarding the currency and accuracy of information contained in this map.

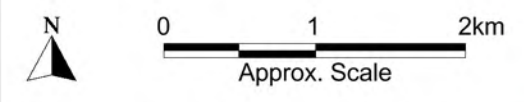
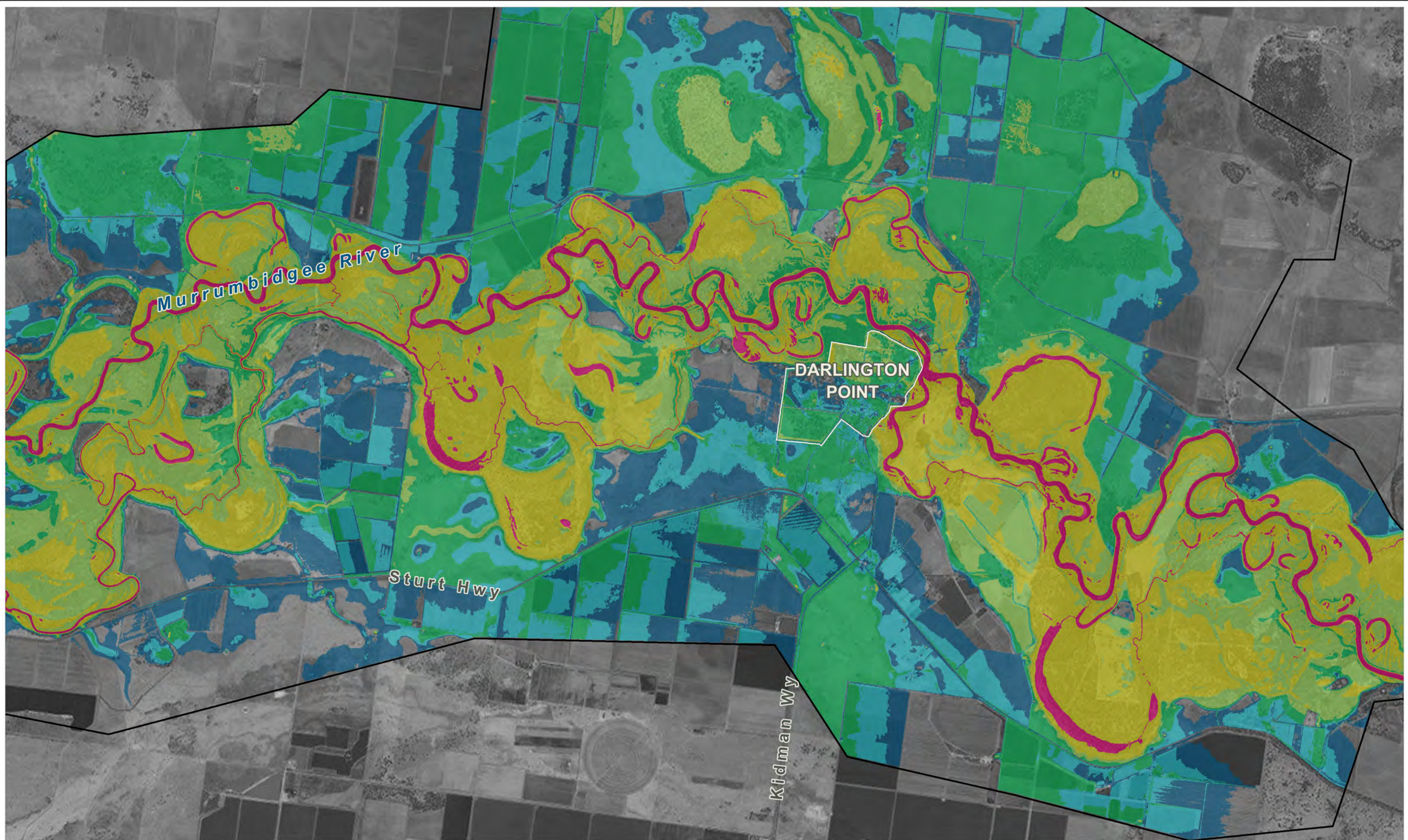


Figure:
A-17

Rev:
A



Filepath : K:\N20795_Darlington_Point_Flood_Study\MI\Workspaces\Mapping\DRG_A17_0.5%AEP_Hazard.WOR



LEGEND

Hazard Classification

- H1
- H2
- H3
- H4
- H5
- H6

Model Boundary

Levee

Title:
**Murrumbidgee River at Darlington Point and Environs
 0.2% AEP Provisional Hazard Categorisation**

BMT WBM endeavours to ensure that the information provided in this map is correct at the time of publication. BMT WBM does not warrant, guarantee or make representations regarding the currency and accuracy of information contained in this map.

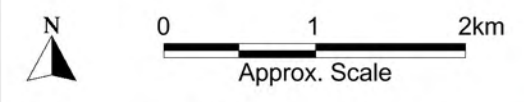
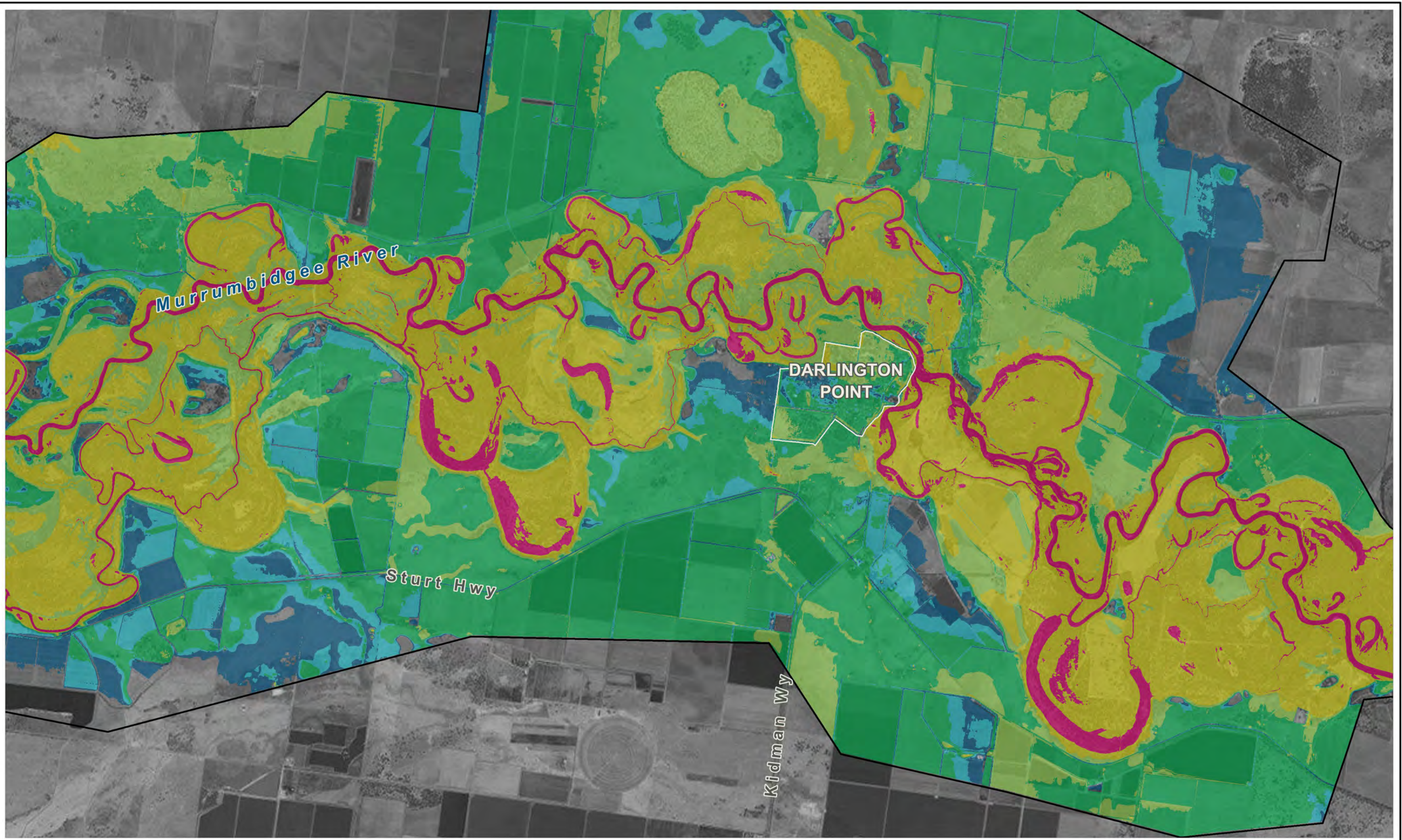


Figure:
A-18

Rev:
A











Filepath : K:\N20795_Darlington_Point_Flood_Study\MI\Workspaces\Mapping\DRG_A18_0.2%AEP_Hazard.WOR



LEGEND

Hazard Classification

	H1
	H2
	H3
	H4
	H5
	H6

 Model Boundary
 Levee

Title:
**Murrumbidgee River at Darlington Point and Environs
 Extreme Provisional Hazard Categorisation**

BMT WBM endeavours to ensure that the information provided in this map is correct at the time of publication. BMT WBM does not warrant, guarantee or make representations regarding the currency and accuracy of information contained in this map.

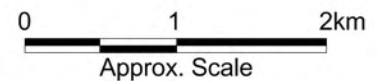
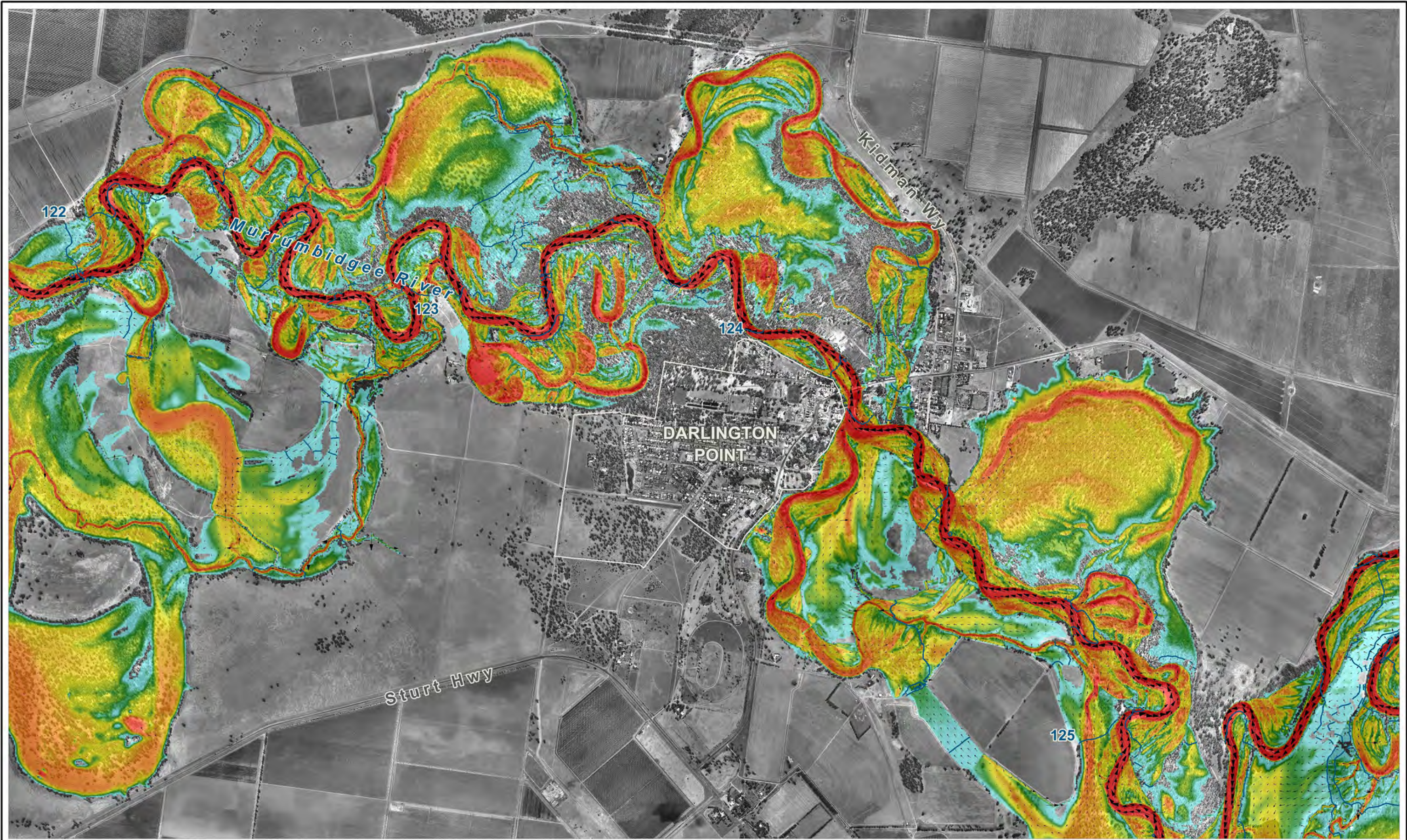


Figure:
A-19

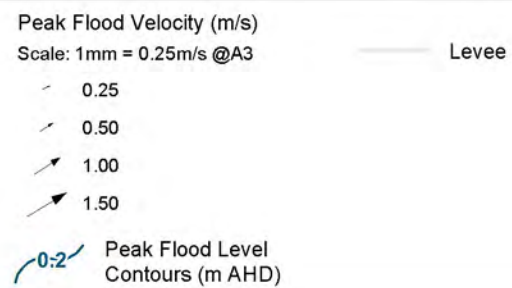

Rev:
A



Filepath : K:\N20795_Darlington_Point_Flood_Study\MI\Workspaces\Mapping\DRG_A19_Extreme_Hazard.WOR



LEGEND



Title:
Murrumbidgee River at Darlington Point and Environs
20% AEP Modelled Peak Flood Depths, Velocities & Water Levels

BMT WBM endeavours to ensure that the information provided in this map is correct at the time of publication. BMT WBM does not warrant, guarantee or make representations regarding the currency and accuracy of information contained in this map.

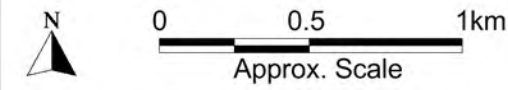
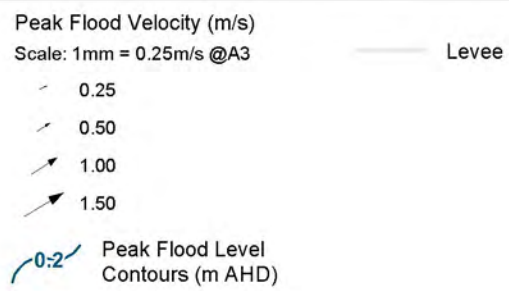
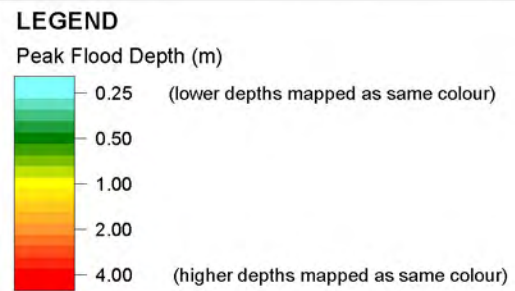
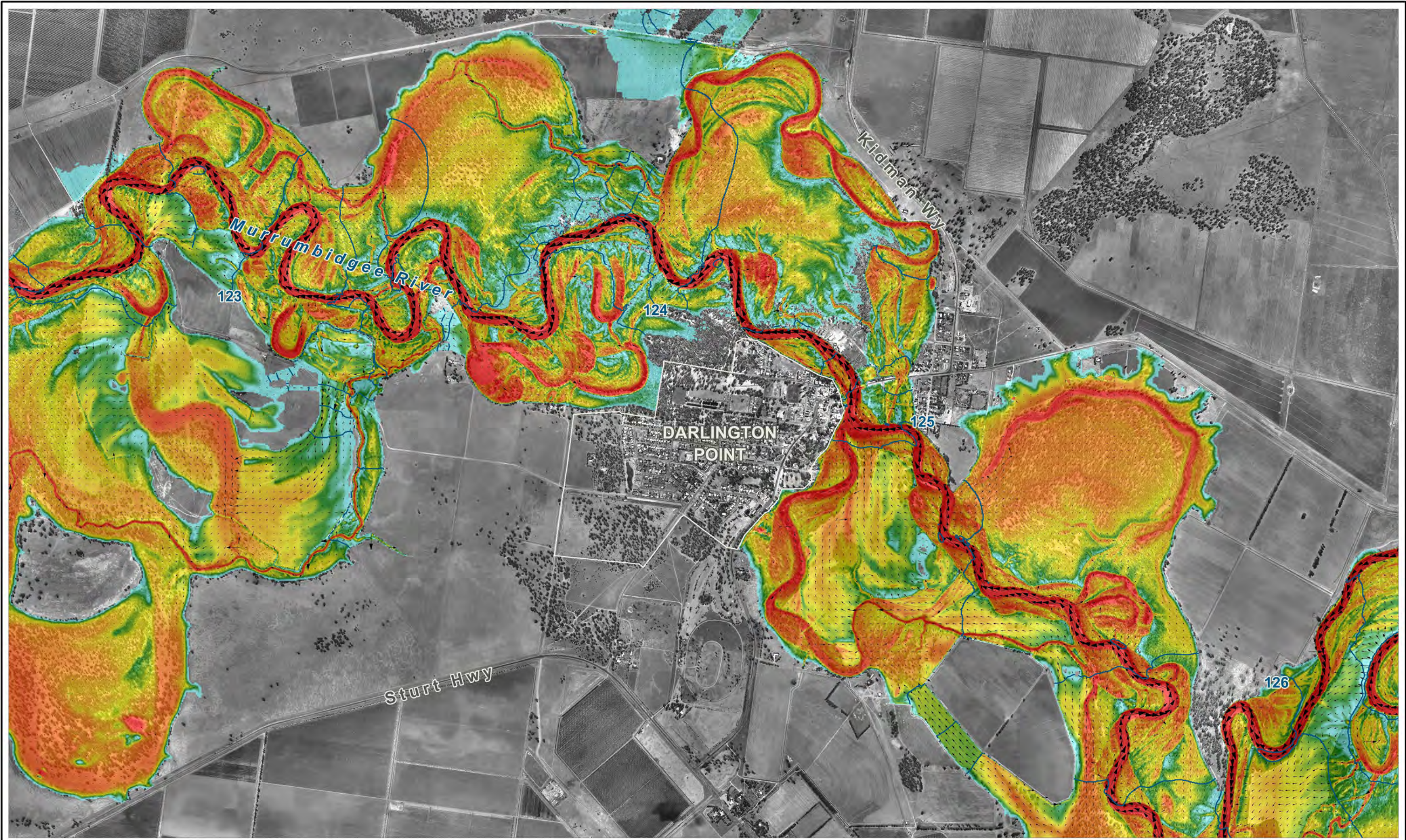


Figure:
B-1

Rev:
A



Filepath : K:\N20795_Darlington_Point_Flood_Study\MI\Workspaces\Mapping\DRG_B01_20%AEP_Results.WOR



Title:
Murrumbidgee River at Darlington Point and Environs
10% AEP Modelled Peak Flood Depths, Velocities & Water Levels

BMT WBM endeavours to ensure that the information provided in this map is correct at the time of publication. BMT WBM does not warrant, guarantee or make representations regarding the currency and accuracy of information contained in this map.

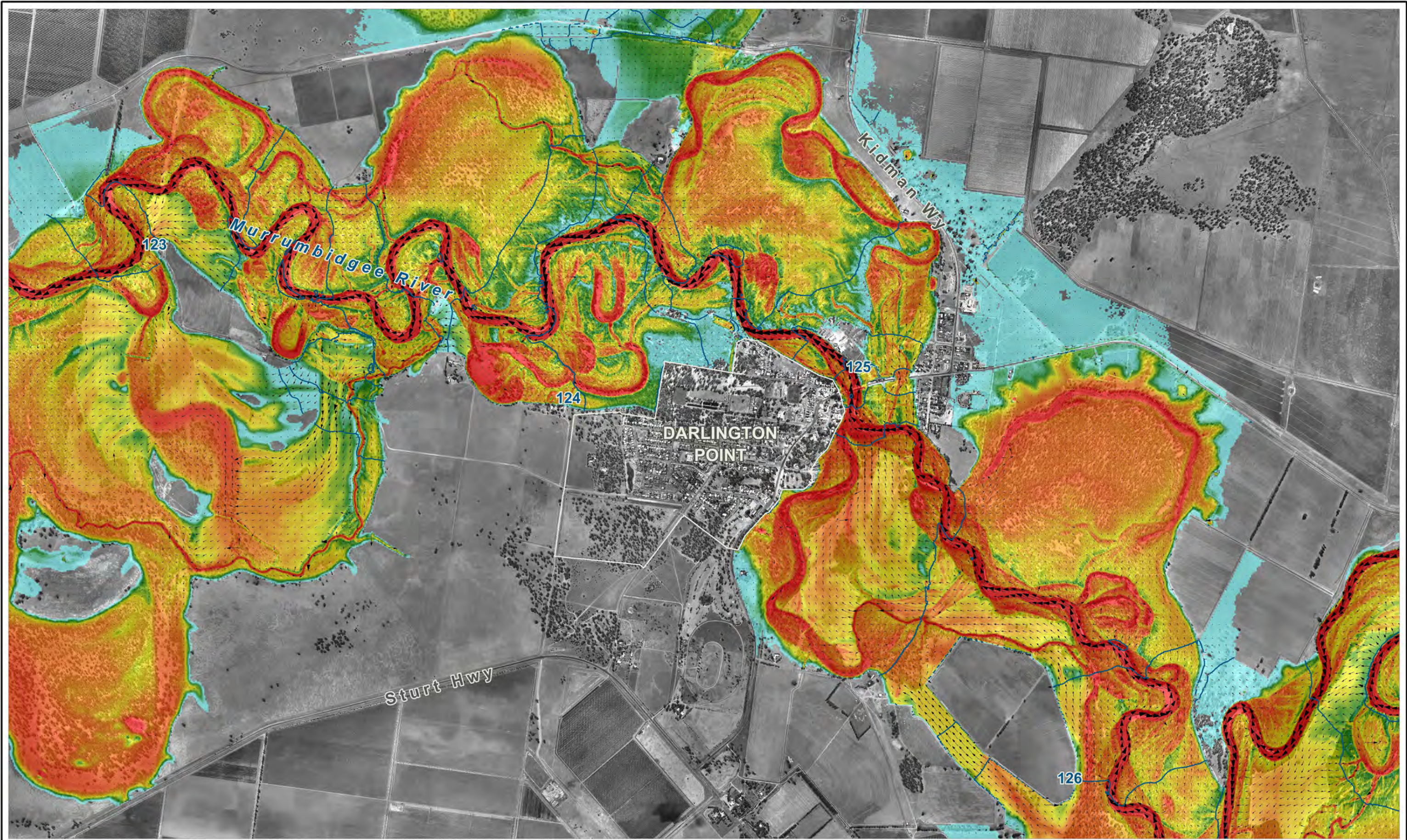


Figure:
B-2

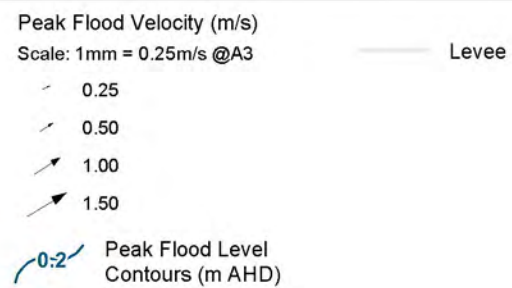

Rev:
A



Filepath : K:\N20795_Darlington_Point_Flood_Study\MI\Workspaces\Mapping\DRG_B02_10%AEP_Results.WOR



LEGEND



Title:
Murrumbidgee River at Darlington Point and Environs
5% AEP Modelled Peak Flood Depths, Velocities & Water Levels

BMT WBM endeavours to ensure that the information provided in this map is correct at the time of publication. BMT WBM does not warrant, guarantee or make representations regarding the currency and accuracy of information contained in this map.

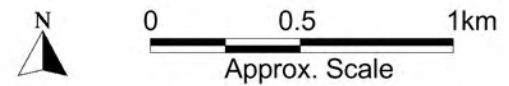
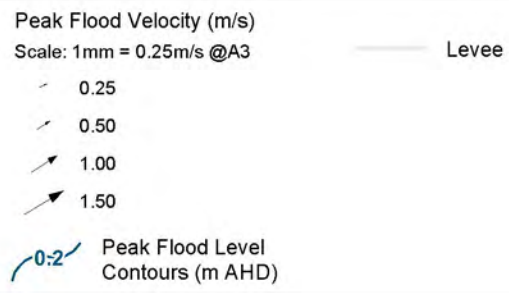
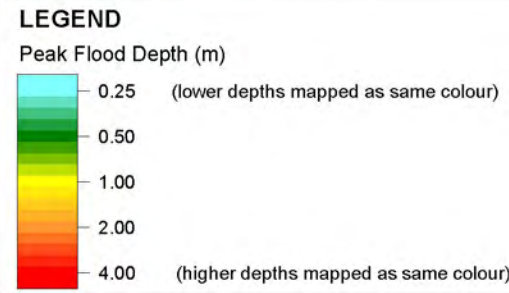
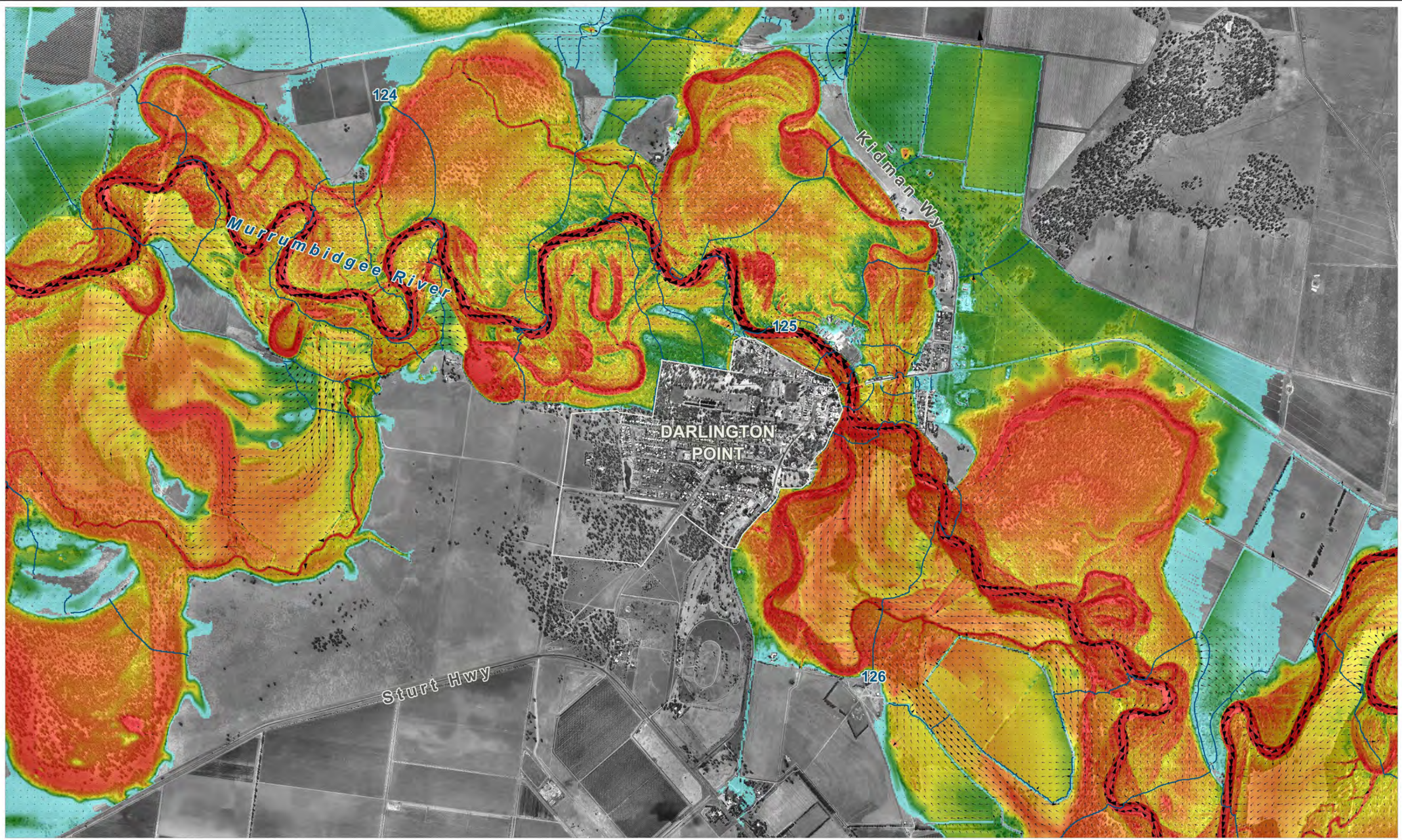


Figure:
B-3

Rev:
A



Filepath : K:\N20795_Darlington_Point_Flood_Study\MI\Workspaces\Mapping\DRG_B03_5% AEP_Results.WOR



Title:
Murrumbidgee River at Darlington Point and Environs
2% AEP Modelled Peak Flood Depths, Velocities & Water Levels

BMT WBM endeavours to ensure that the information provided in this map is correct at the time of publication. BMT WBM does not warrant, guarantee or make representations regarding the currency and accuracy of information contained in this map.

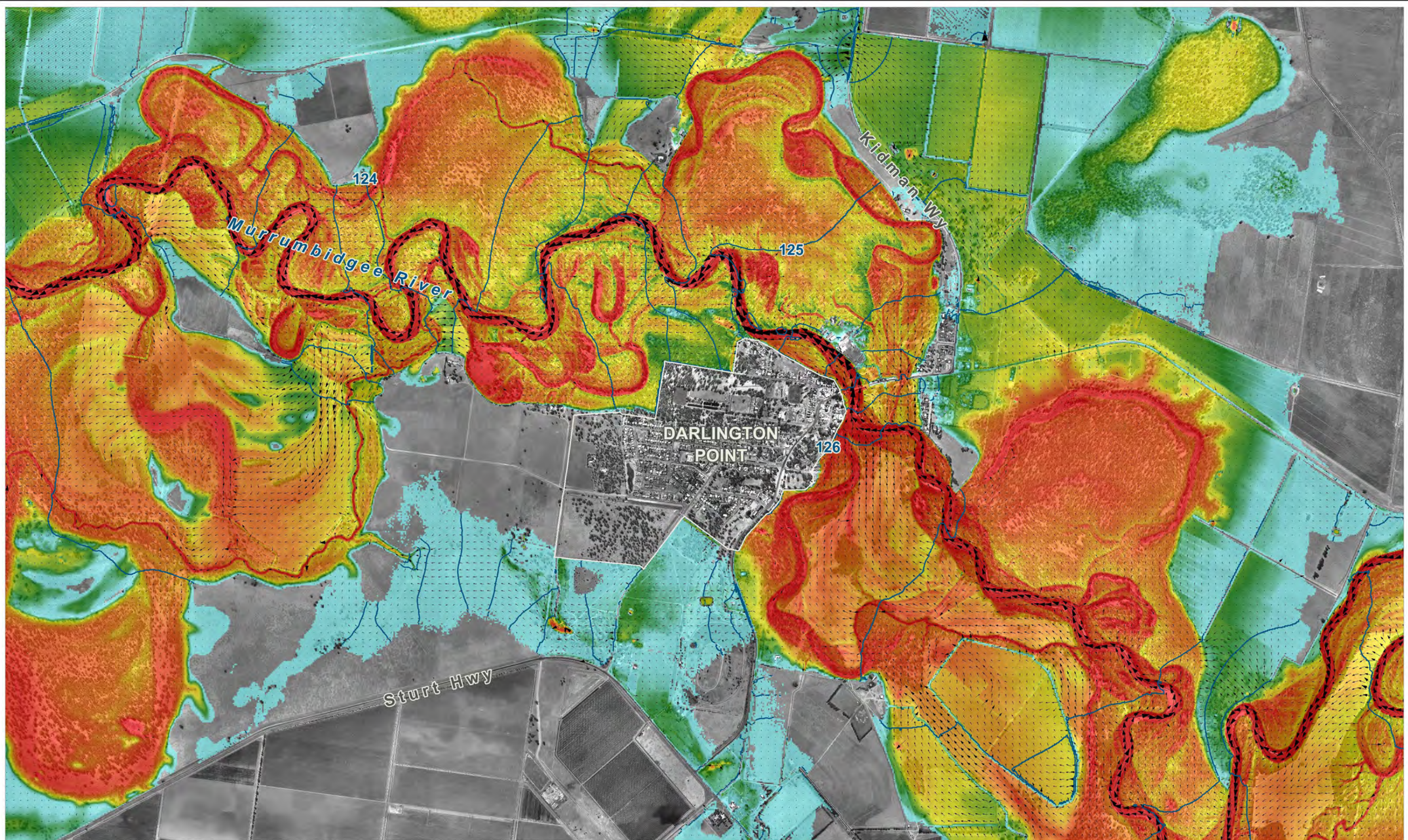


Figure:
B-4

Rev:
A



Filepath : K:\N20795_Darlington_Point_Flood_Study\MI\Workspaces\Mapping\DRG_B04_2% AEP_Results.WOR



LEGEND

Peak Flood Depth (m)

0.25 (lower depths mapped as same colour)

0.50

1.00

2.00

4.00 (higher depths mapped as same colour)

Peak Flood Velocity (m/s)

Scale: 1mm = 0.25m/s @A3

0.25

0.50

1.00

1.50

Peak Flood Level Contours (m AHD)

0-2

Levee

Title:
Murrumbidgee River at Darlington Point and Environs
1% AEP Modelled Peak Flood Depths, Velocities & Water Levels

BMT WBM endeavours to ensure that the information provided in this map is correct at the time of publication. BMT WBM does not warrant, guarantee or make representations regarding the currency and accuracy of information contained in this map.

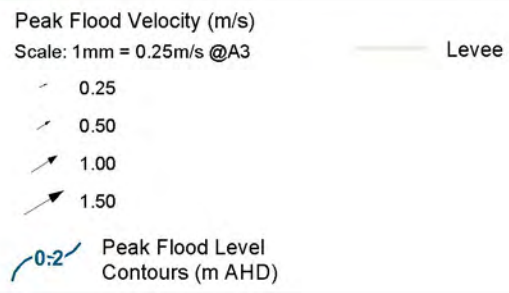
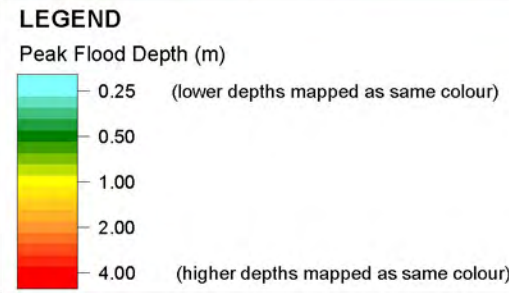
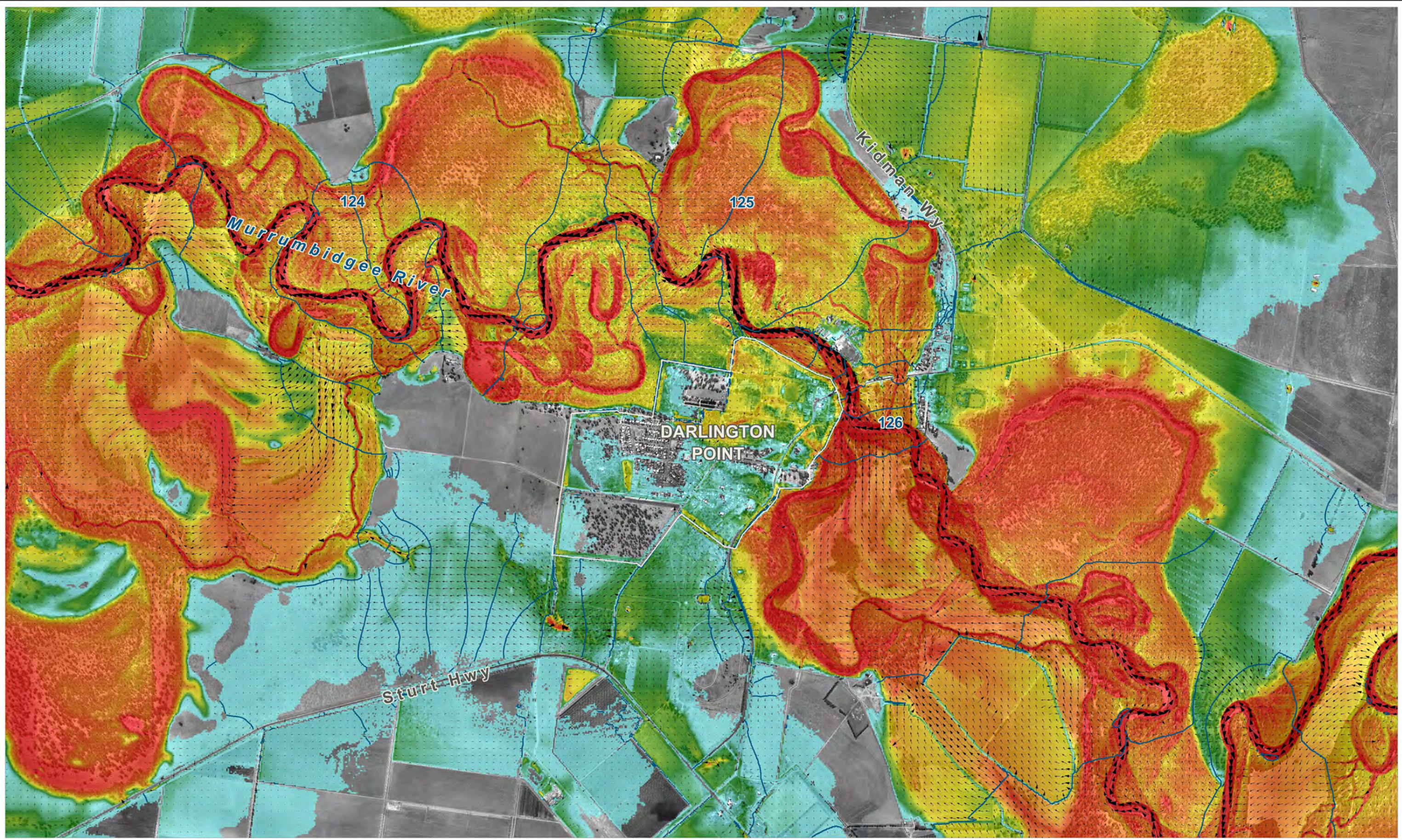


Figure:
B-5

Rev:
A



Filepath : K:\N20795_Darlington_Point_Flood_Study\MI\Workspaces\Mapping\DRG_B05_1% AEP_Results.WOR



Title:
Murrumbidgee River at Darlington Point and Environs
0.5% AEP Modelled Peak Flood Depths, Velocities & Water Levels

BMT WBM endeavours to ensure that the information provided in this map is correct at the time of publication. BMT WBM does not warrant, guarantee or make representations regarding the currency and accuracy of information contained in this map.

Filepath : K:\N20795_Darlington_Point_Flood_Study\MI\Workspaces\Mapping\DRG_B06_0.5%AEP_Results.WOR

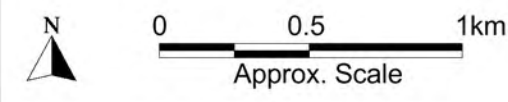
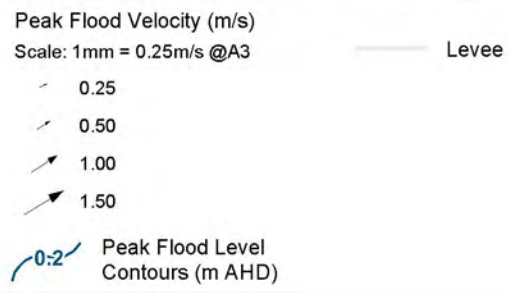
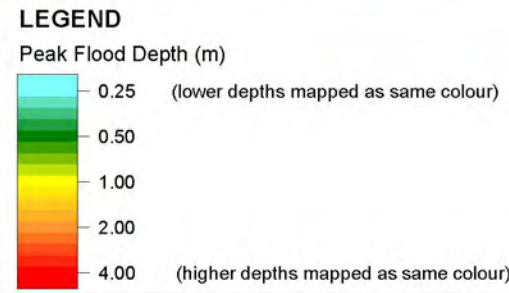
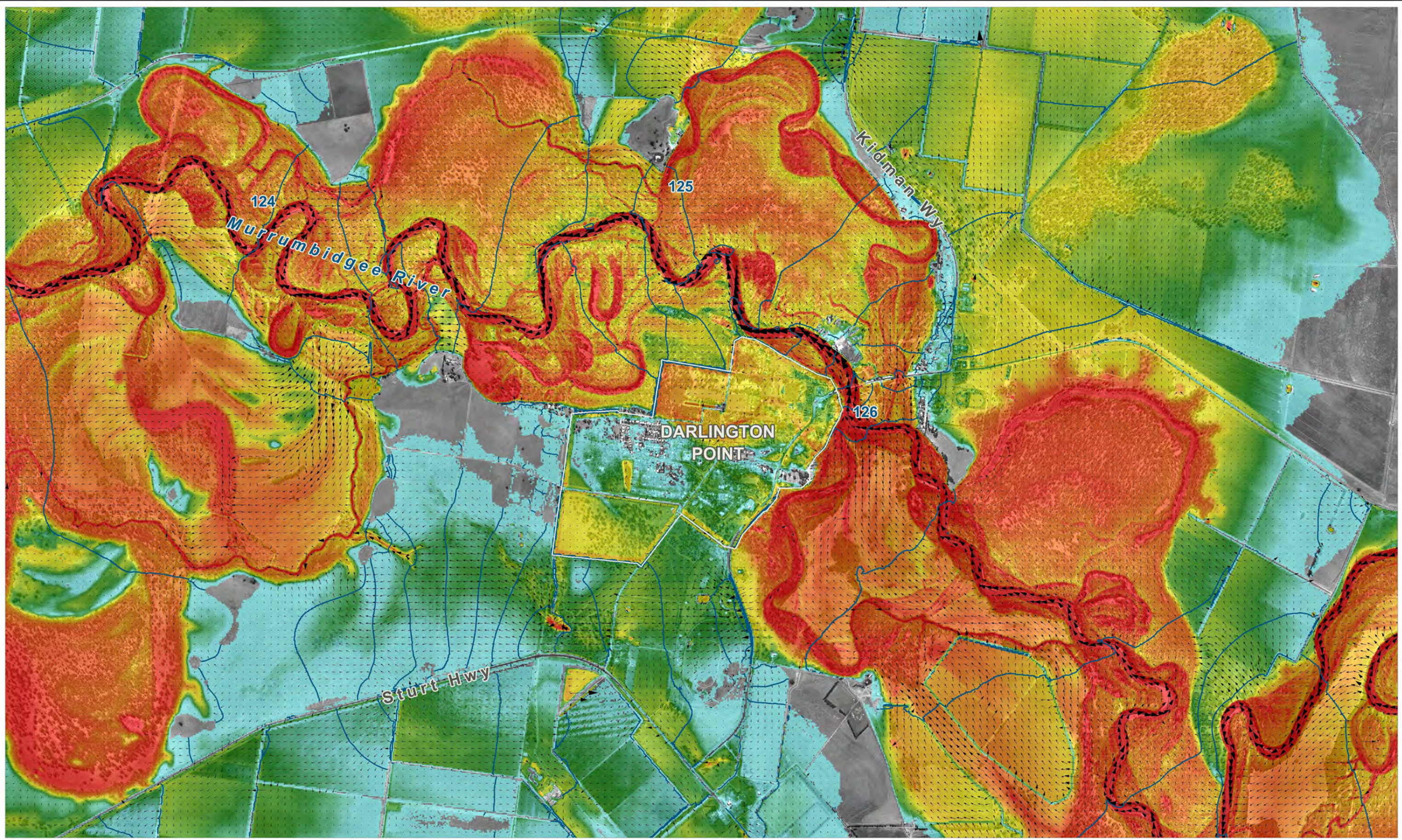


Figure: **B-6**

Rev: **A**



Title:
Murrumbidgee River at Darlington Point and Environs
0.2% AEP Modelled Peak Flood Depths, Velocities & Water Levels

BMT WBM endeavours to ensure that the information provided in this map is correct at the time of publication. BMT WBM does not warrant, guarantee or make representations regarding the currency and accuracy of information contained in this map.

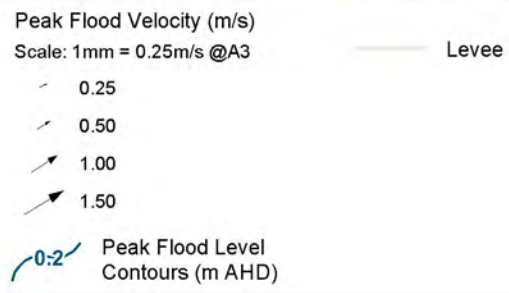
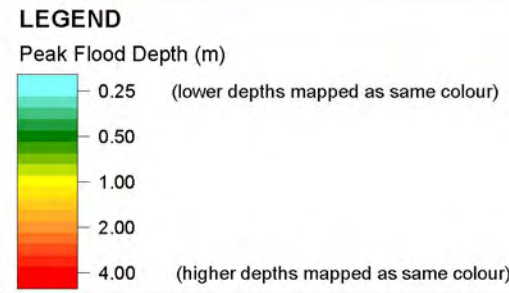
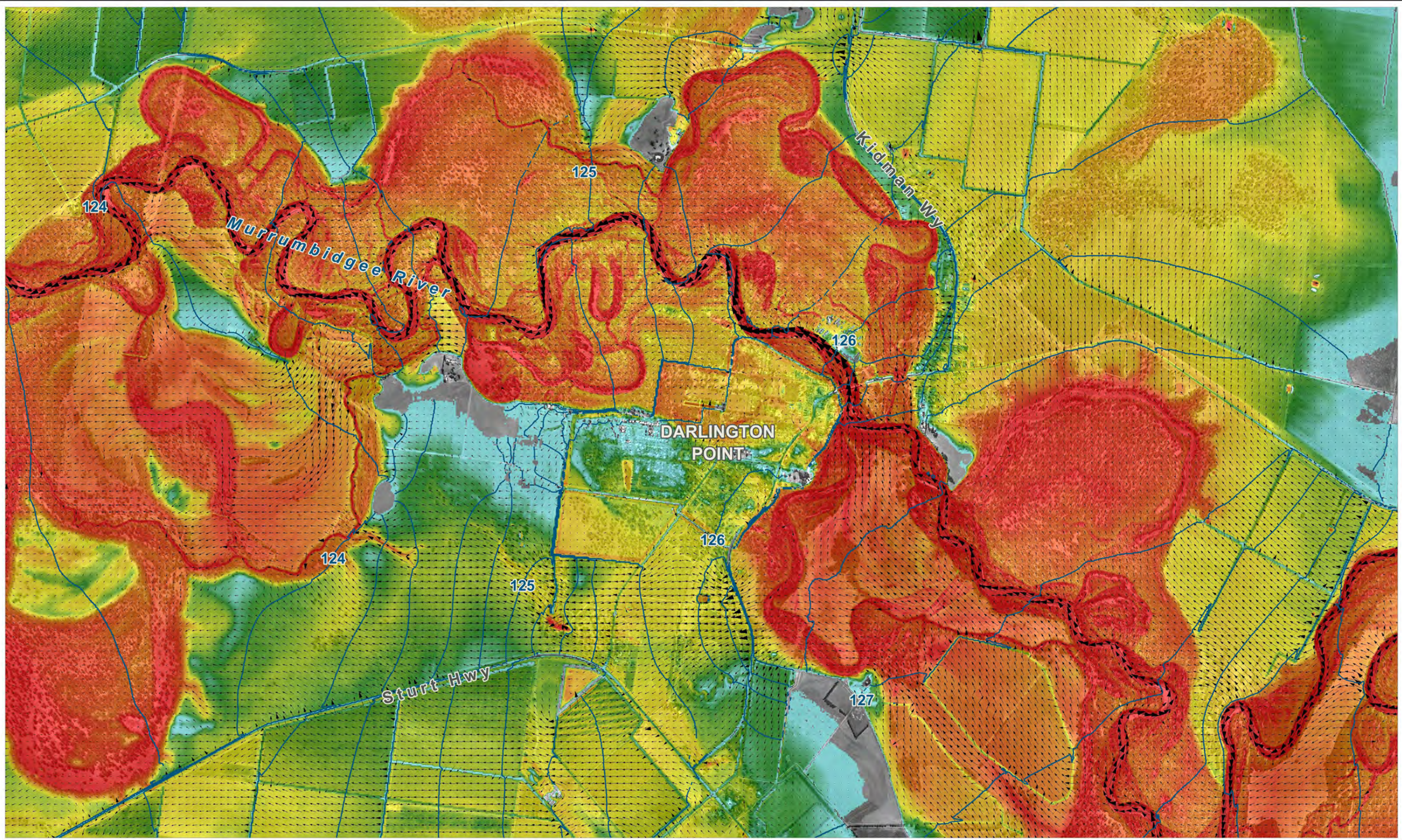


Figure: **B-7**

Rev: **A**



Filepath : K:\N20795_Darlington_Point_Flood_Study\MI\Workspaces\Mapping\DRG_B07_0.2%AEP_Results.WOR



Title:
Murrumbidgee River at Darlington Point and Environs
Extreme Modelled Peak Flood Depths, Velocities & Water Levels

BMT WBM endeavours to ensure that the information provided in this map is correct at the time of publication. BMT WBM does not warrant, guarantee or make representations regarding the currency and accuracy of information contained in this map.

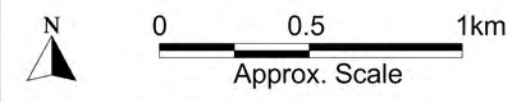
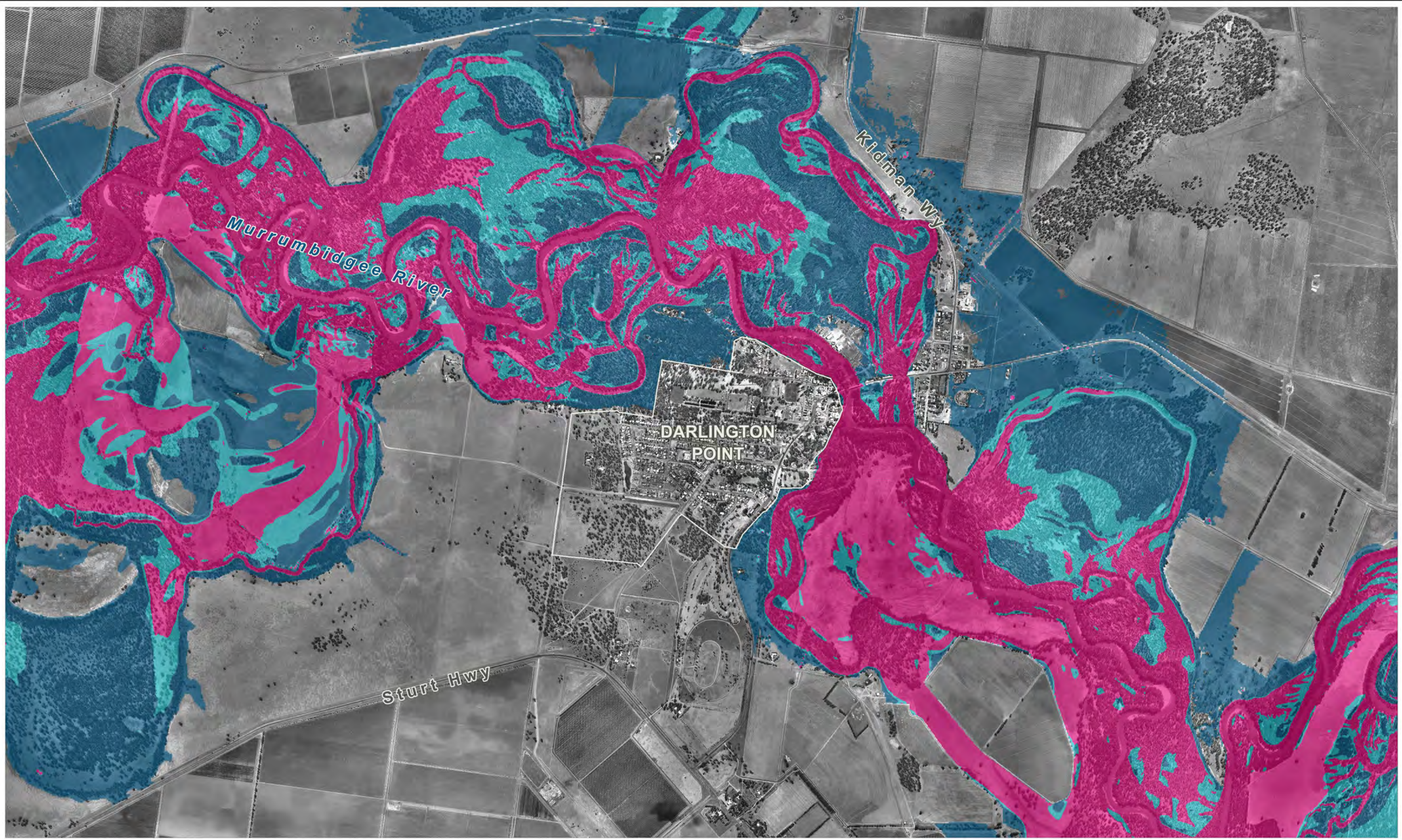


Figure: **B-8**

Rev: **A**



Filepath : K:\N20795_Darlington_Point_Flood_Study\MI\Workspaces\Mapping\DRG_B08_Extreme_Results.WOR



LEGEND

Flood Function

-  Levee
-  Flood Fringe
-  Flood Storage
-  Floodway

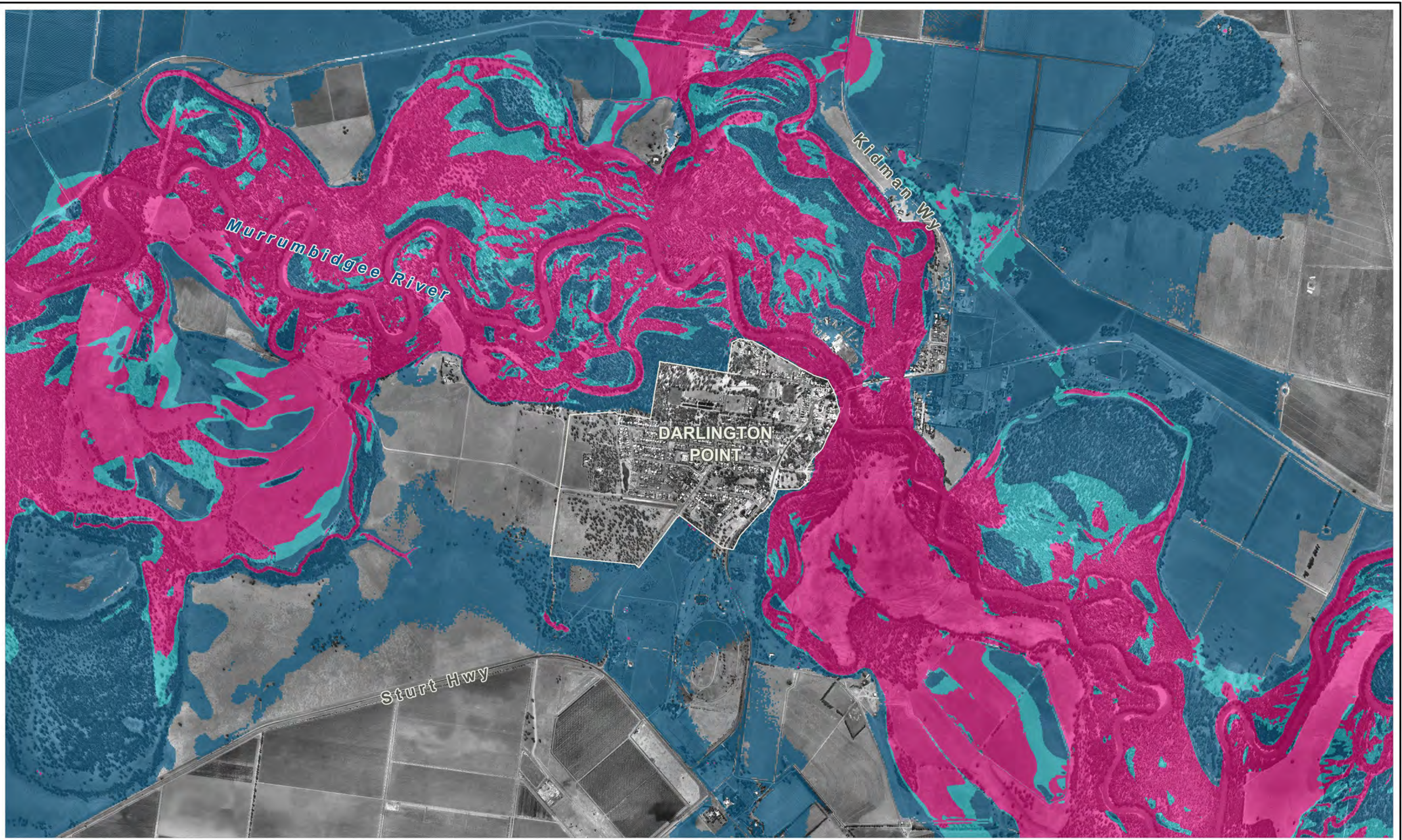
Title:
**Murrumbidgee River at Darlington Point and Environs
 5% AEP Flood Function**

Figure: **B-9** Rev: **A**

BMT WBM endeavours to ensure that the information provided in this map is correct at the time of publication. BMT WBM does not warrant, guarantee or make representations regarding the currency and accuracy of information contained in this map.



Filepath : K:\N20795_Darlington_Point_Flood_Study\MI\Workspaces\Mapping\DRG_B09_5% AEP_FloodFunct.WOR



LEGEND

Flood Function

Levee

Flood Fringe

Flood Storage

Floodway

Title:
**Murrumbidgee River at Darlington Point and Environs
 1% AEP Flood Function**

BMT WBM endeavours to ensure that the information provided in this map is correct at the time of publication. BMT WBM does not warrant, guarantee or make representations regarding the currency and accuracy of information contained in this map.

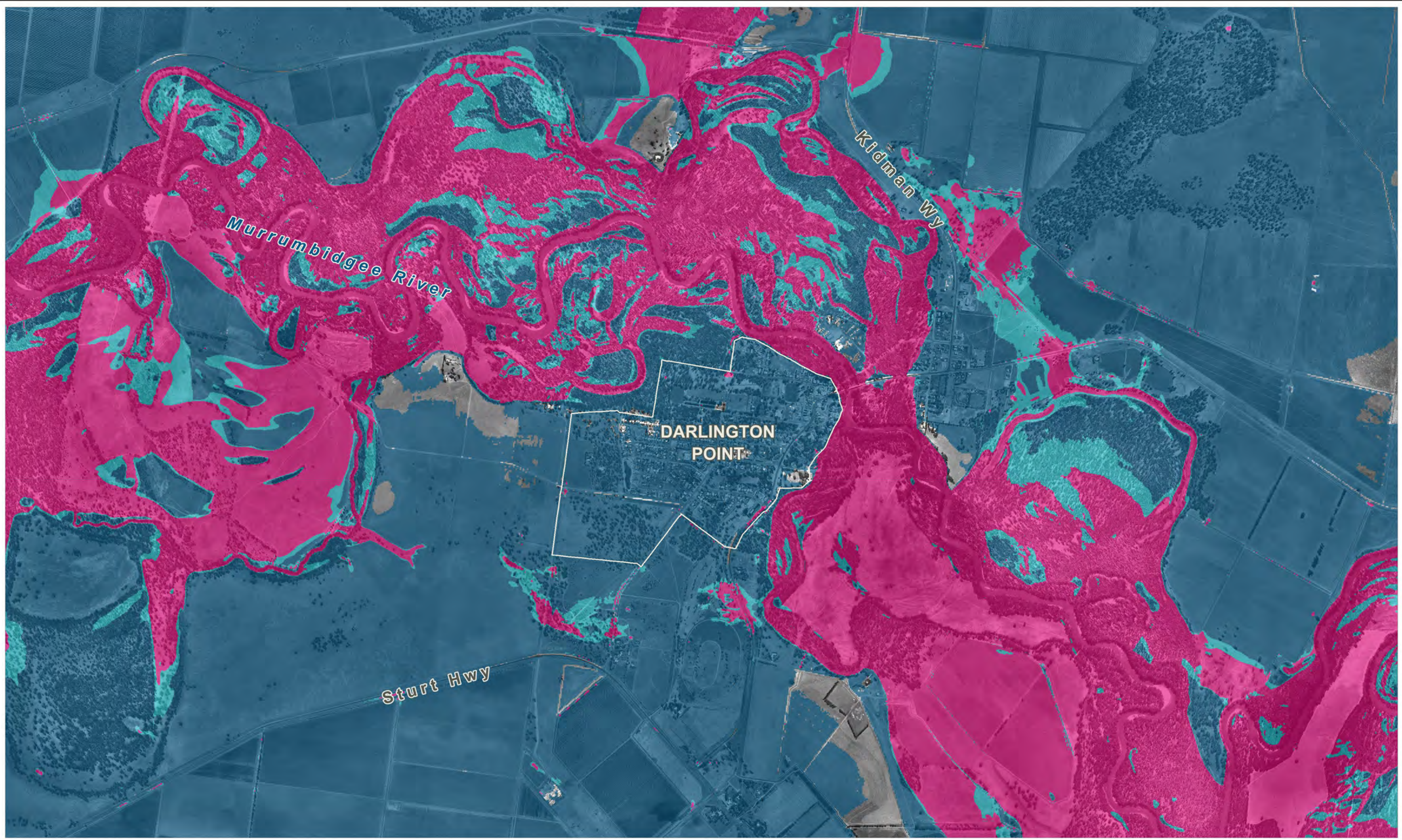


Figure:
B-10

Rev:
A





Filepath : K:\N20795_Darlington_Point_Flood_Study\MI\Workspaces\Mapping\DRG_B10_1%AEF_FloodFunct.WOR



LEGEND

Flood Function

-  Flood Fringe
-  Flood Storage
-  Floodway

 Levee

Title:
**Murrumbidgee River at Darlington Point and Environs
 Combined Flood Function**

BMT WBM endeavours to ensure that the information provided in this map is correct at the time of publication. BMT WBM does not warrant, guarantee or make representations regarding the currency and accuracy of information contained in this map.

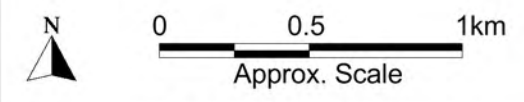
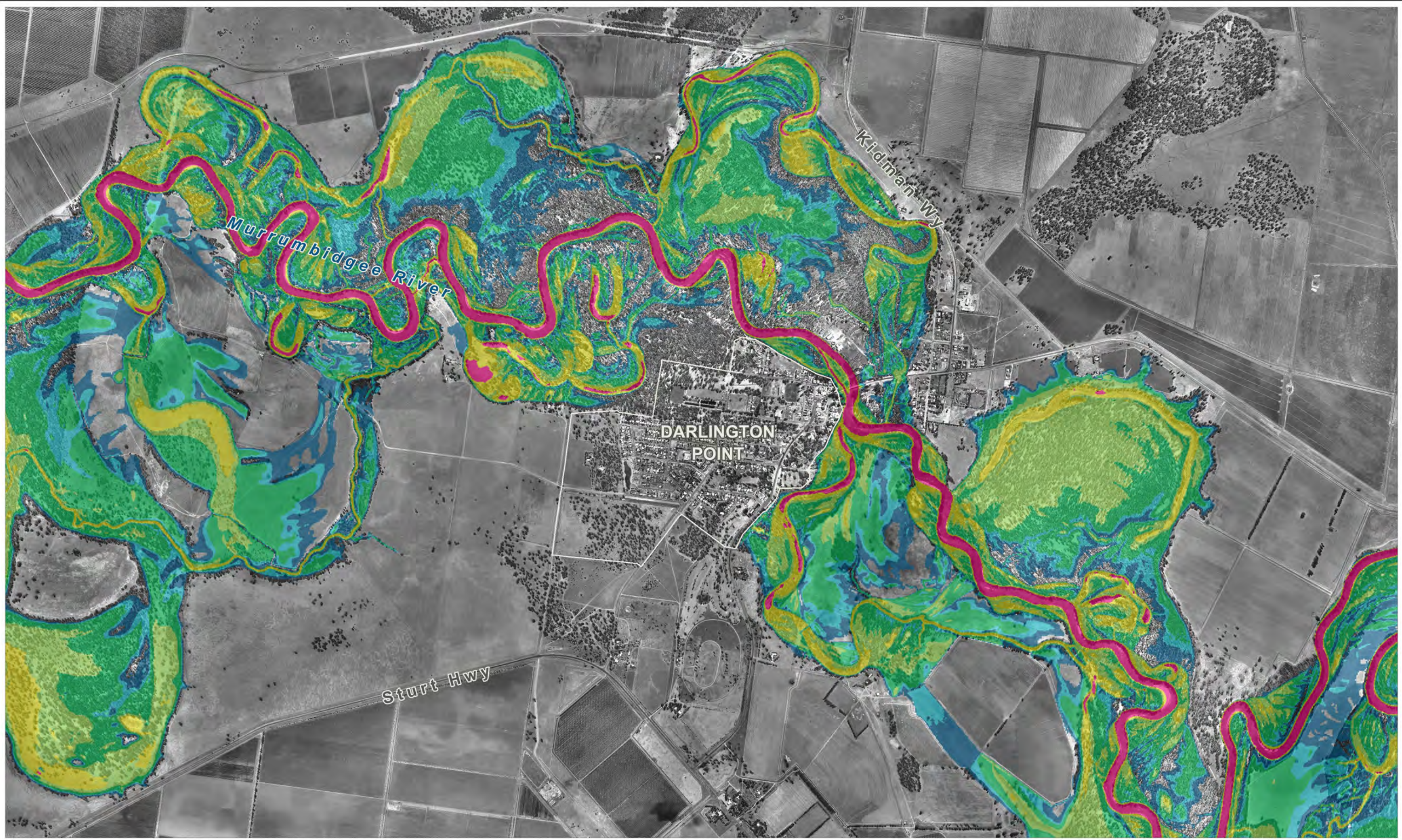


Figure:
B-11

Rev:
A



Filepath : K:\N20795_Darlington_Point_Flood_Study\MI\Workspaces\Mapping\DRG_B11_Combined_FloodFunct.WOR



LEGEND

Hazard Classification — Levee

	H1
	H2
	H3
	H4
	H5
	H6

Title:
**Murrumbidgee River at Darlington Point and Environs
 20% AEP Provisional Hazard Categorisation**

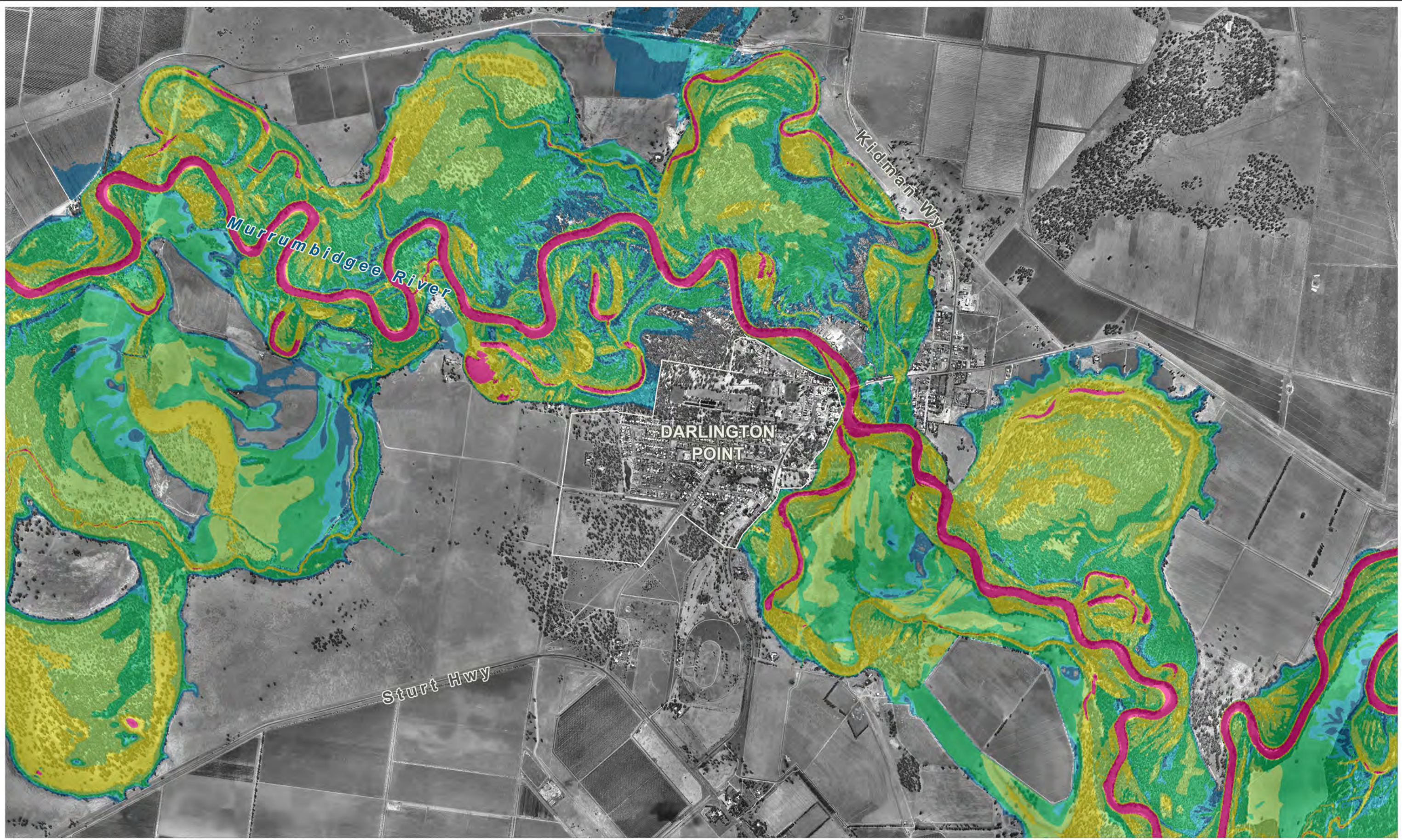
BMT WBM endeavours to ensure that the information provided in this map is correct at the time of publication. BMT WBM does not warrant, guarantee or make representations regarding the currency and accuracy of information contained in this map.



Figure: **B-12** Rev: **A**



Filepath : K:\N20795_Darlington_Point_Flood_Study\MI\Workspaces\Mapping\DRG_B12_20%AEP_Hazard.WOR



LEGEND

Hazard Classification — Levee

	H1
	H2
	H3
	H4
	H5
	H6

Title:
**Murrumbidgee River at Darlington Point and Environs
 10% AEP Provisional Hazard Categorisation**

BMT WBM endeavours to ensure that the information provided in this map is correct at the time of publication. BMT WBM does not warrant, guarantee or make representations regarding the currency and accuracy of information contained in this map.

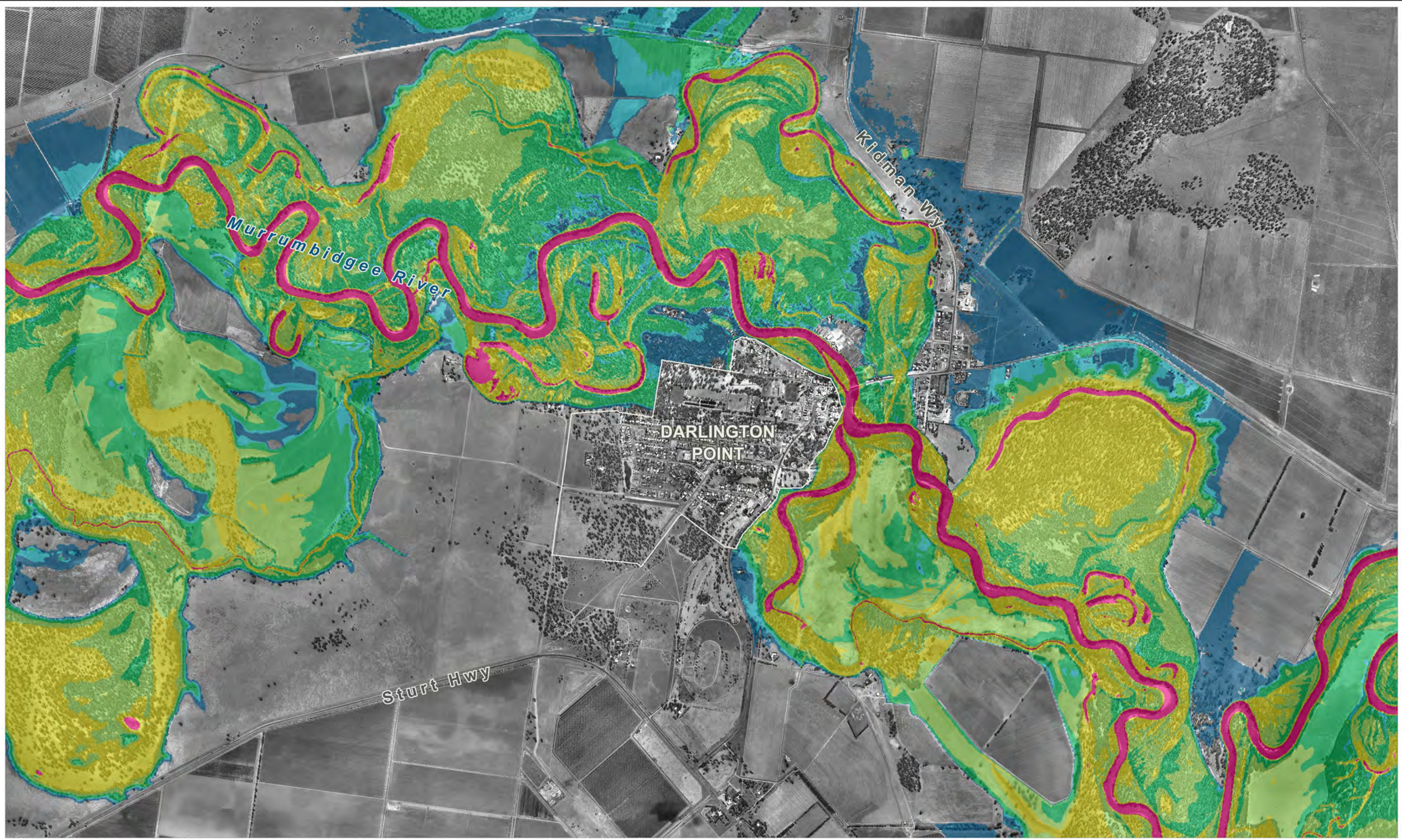


Figure:
B-13

Rev:
A



Filepath : K:\N20795_Darlington_Point_Flood_Study\MI\Workspaces\Mapping\DRG_B13_10%AEP_Hazard.WOR



LEGEND

Hazard Classification ——— Levee

	H1
	H2
	H3
	H4
	H5
	H6

Title:
**Murrumbidgee River at Darlington Point and Environs
 5% AEP Provisional Hazard Categorisation**

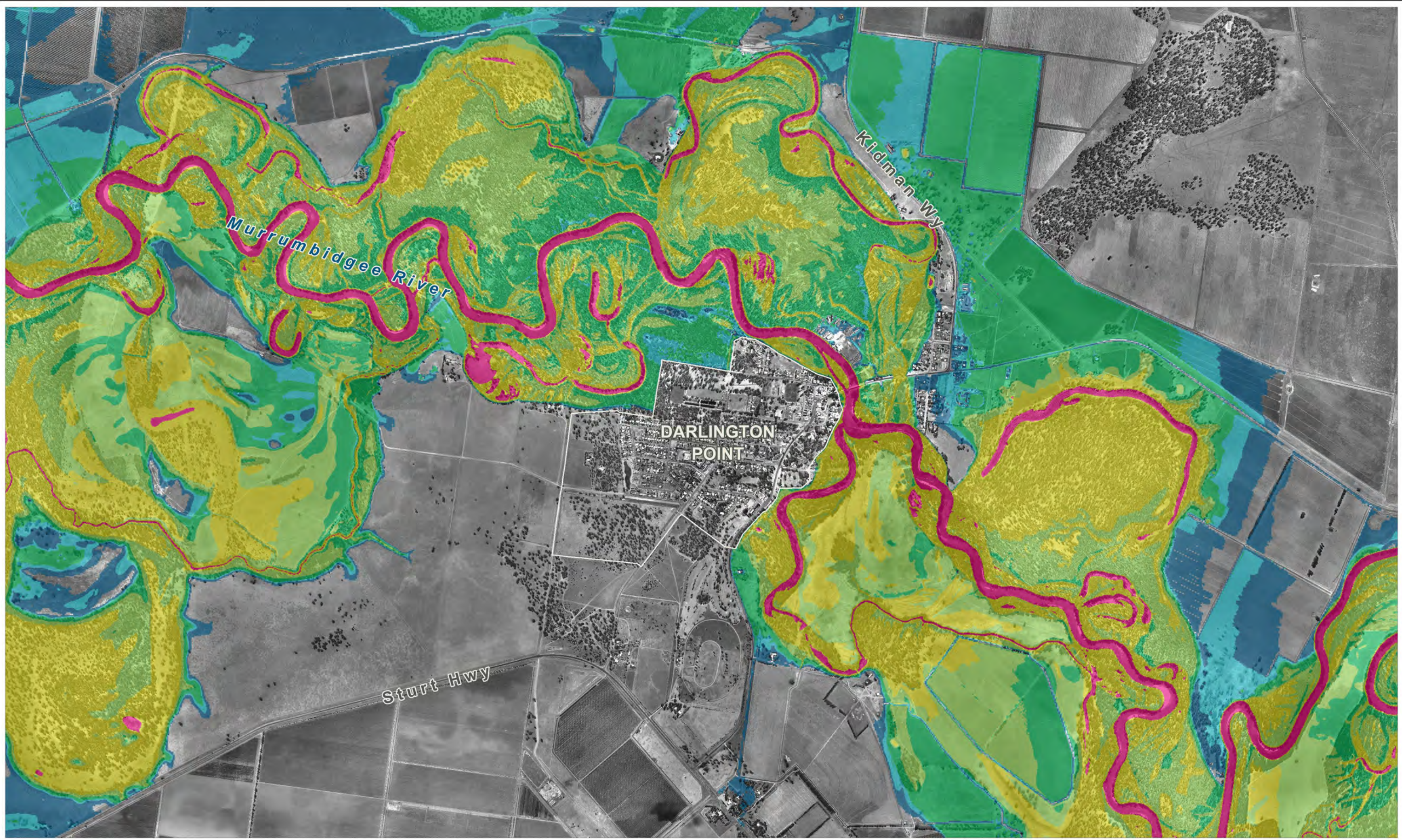
BMT WBM endeavours to ensure that the information provided in this map is correct at the time of publication. BMT WBM does not warrant, guarantee or make representations regarding the currency and accuracy of information contained in this map.



Figure: B-14	Rev: A
------------------------	------------------



Filepath : K:\N20795_Darlington_Point_Flood_Study\MI\Workspaces\Mapping\DRG_B14_5%AEP_Hazard.WOR



LEGEND

Hazard Classification ——— Levee

- H1
- H2
- H3
- H4
- H5
- H6

Title:
**Murrumbidgee River at Darlington Point and Environs
 2% AEP Provisional Hazard Categorisation**

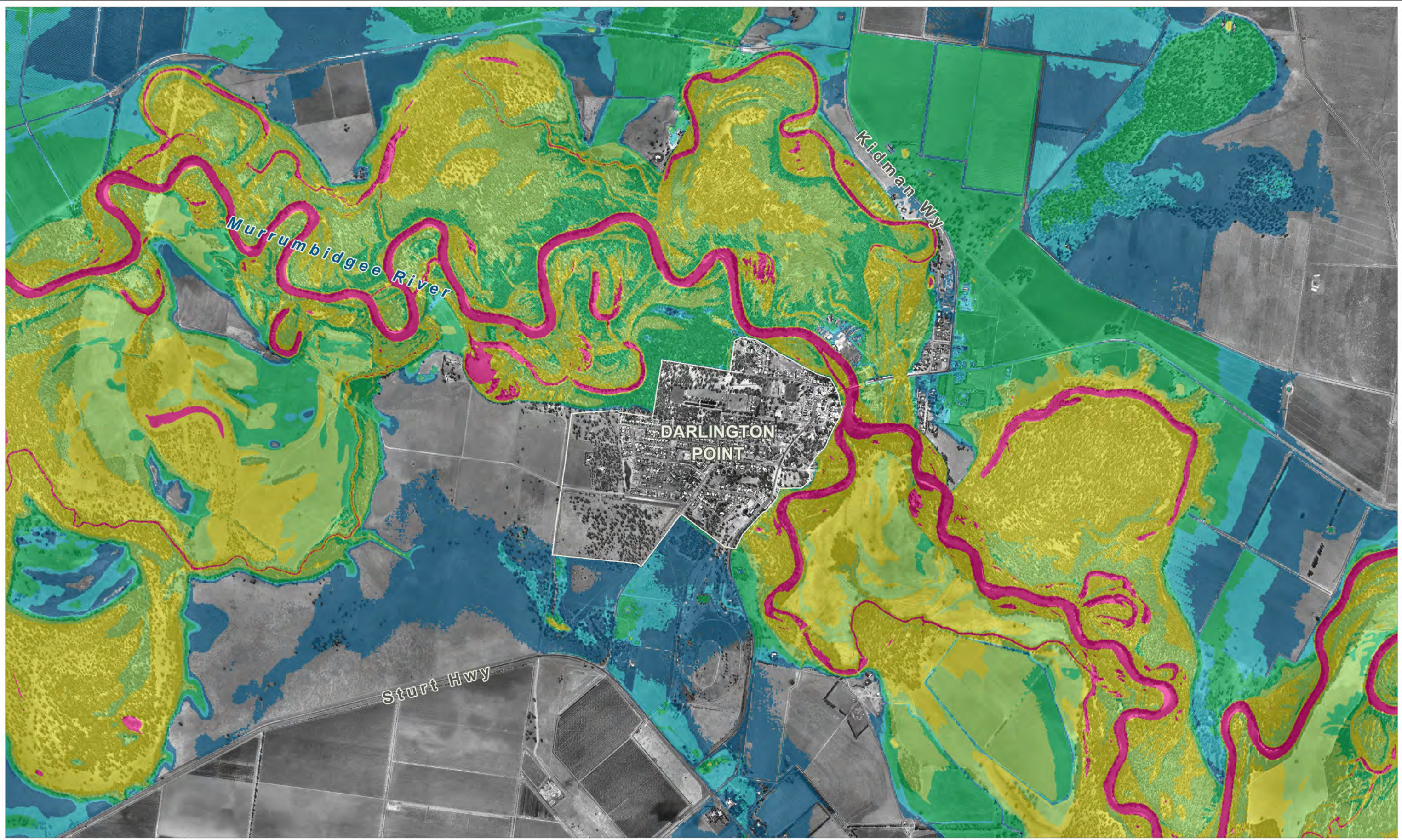
BMT WBM endeavours to ensure that the information provided in this map is correct at the time of publication. BMT WBM does not warrant, guarantee or make representations regarding the currency and accuracy of information contained in this map.



Figure: **B-15** Rev: **A**



Filepath : K:\N20795_Darlington_Point_Flood_Study\MI\Workspaces\Mapping\DRG_B15_2% AEP_Hazard.WOR



LEGEND

Hazard Classification ——— Levee

	H1
	H2
	H3
	H4
	H5
	H6

Title:
**Murrumbidgee River at Darlington Point and Environs
 1% AEP Provisional Hazard Categorisation**

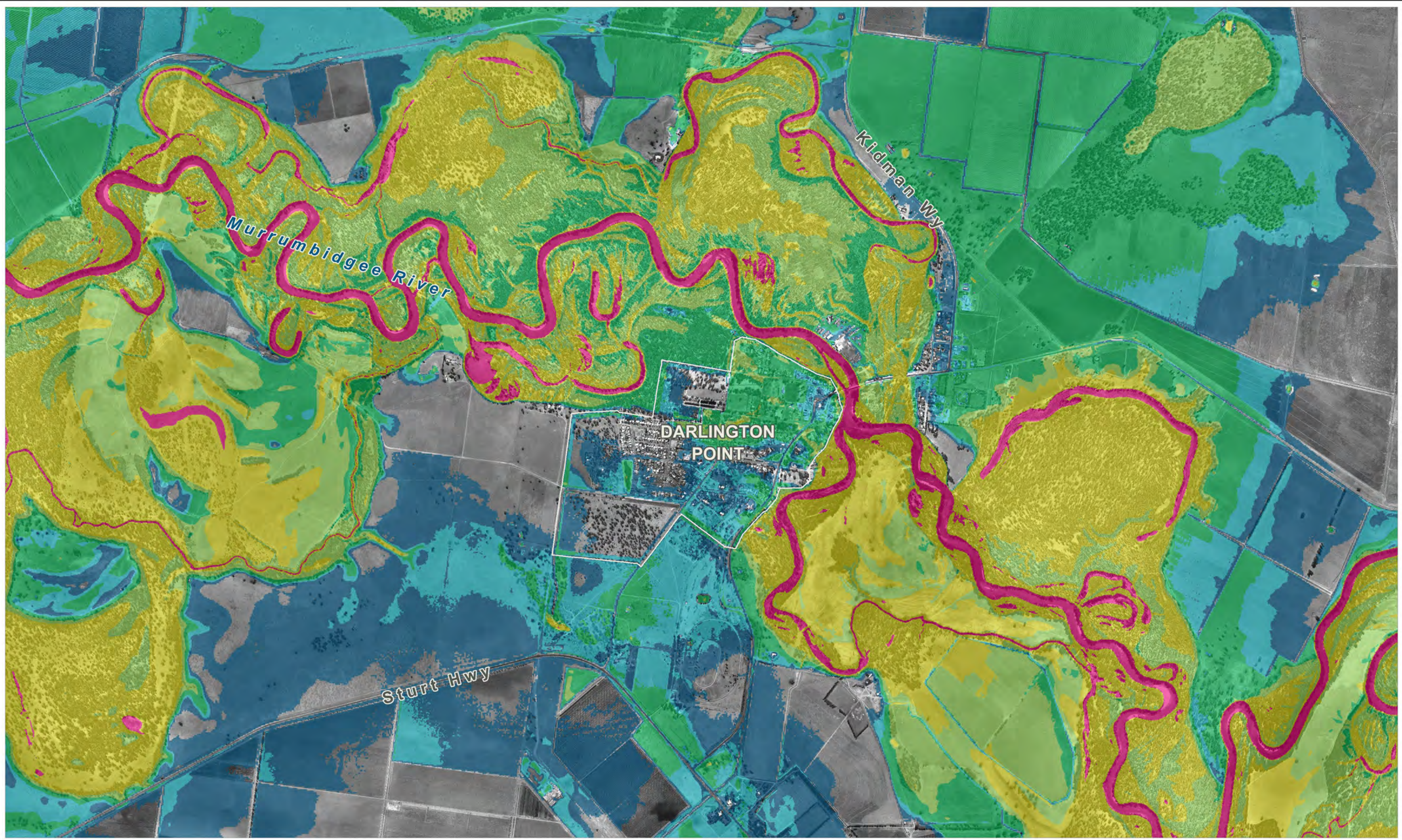
BMT WBM endeavours to ensure that the information provided in this map is correct at the time of publication. BMT WBM does not warrant, guarantee or make representations regarding the currency and accuracy of information contained in this map.



Figure: B-16	Rev: A
------------------------	------------------



Filepath : K:\N20795_Darlington_Point_Flood_Study\MI\Workspaces\Mapping\DRG_B16_1%AEP_Hazard.WOR



LEGEND

Hazard Classification — Levee

	H1
	H2
	H3
	H4
	H5
	H6

Title:
**Murrumbidgee River at Darlington Point and Environs
 0.5% AEP Provisional Hazard Categorisation**

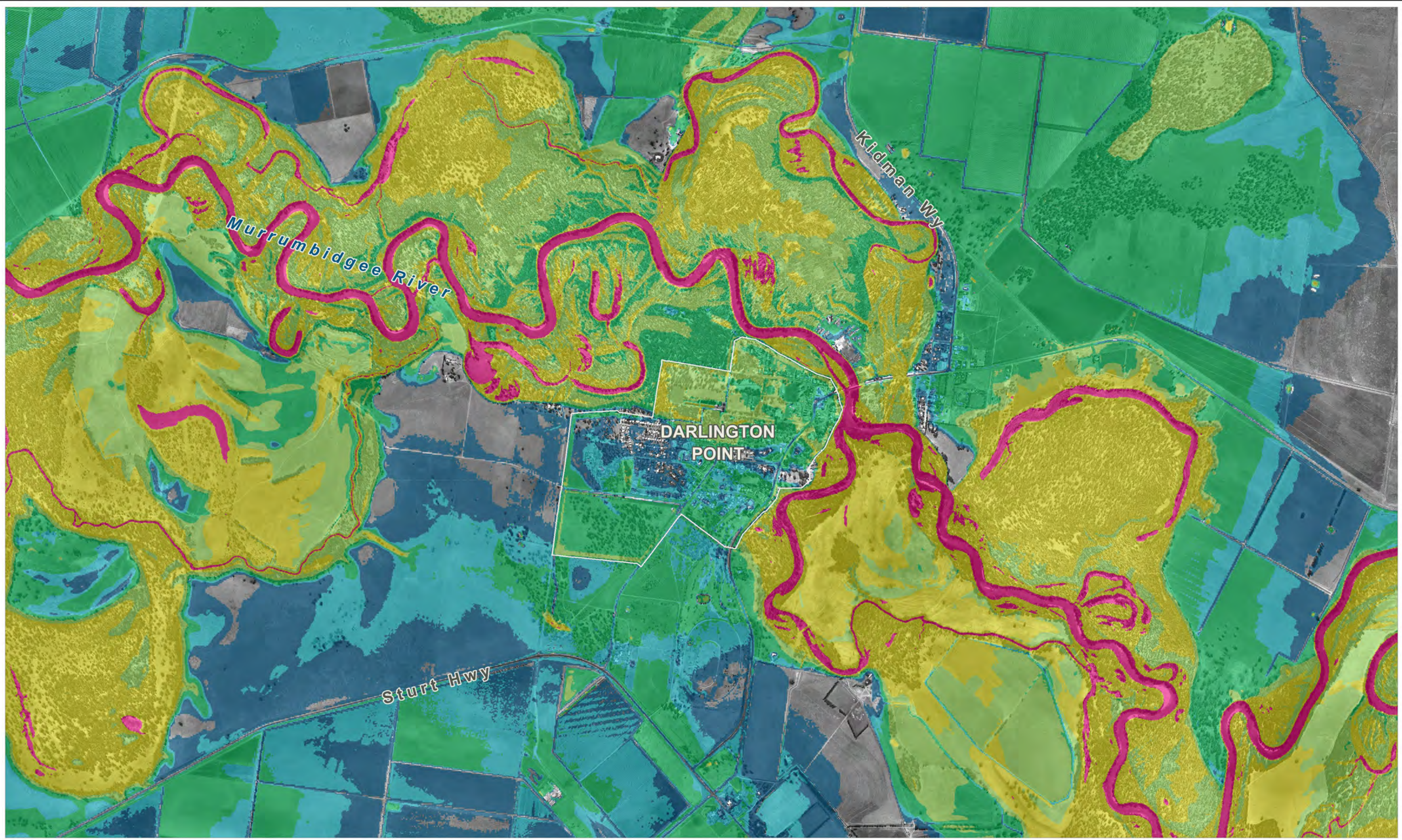
BMT WBM endeavours to ensure that the information provided in this map is correct at the time of publication. BMT WBM does not warrant, guarantee or make representations regarding the currency and accuracy of information contained in this map.



Figure: B-17	Rev: A
------------------------	------------------









Filepath : K:\N20795_Darlington_Point_Flood_Study\MI\Workspaces\Mapping\DRG_B17_0.5% AEP_Hazard.WOR



LEGEND

Hazard Classification — Levee

	H1
	H2
	H3
	H4
	H5
	H6

Title:
**Murrumbidgee River at Darlington Point and Environs
 0.2% AEP Provisional Hazard Categorisation**

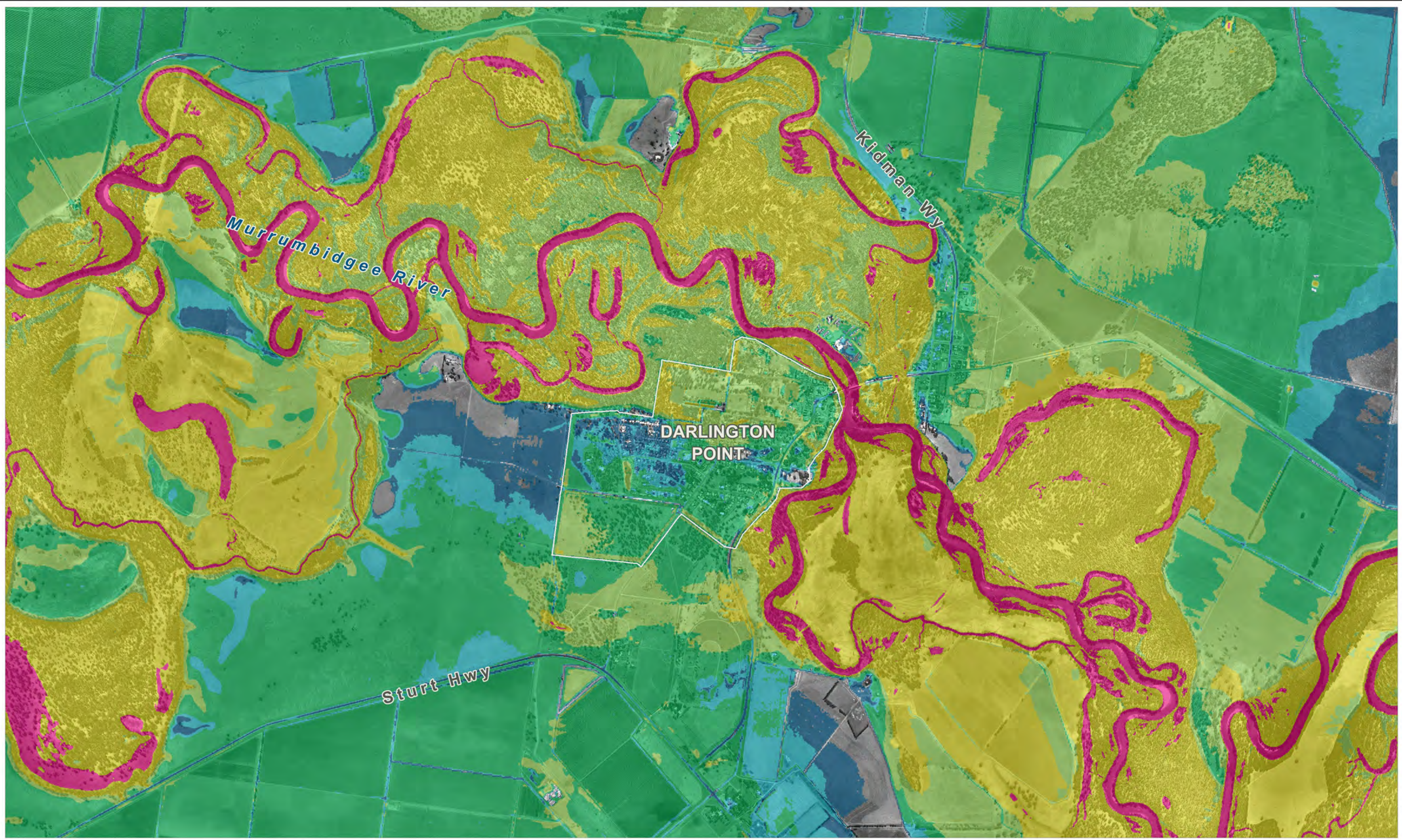
BMT WBM endeavours to ensure that the information provided in this map is correct at the time of publication. BMT WBM does not warrant, guarantee or make representations regarding the currency and accuracy of information contained in this map.



Figure: B-18	Rev: A
------------------------	------------------









Filepath : K:\N20795_Darlington_Point_Flood_Study\MI\Workspaces\Mapping\DRG_B18_0.2%AEP_Hazard.WOR



LEGEND

Hazard Classification ——— Levee

	H1
	H2
	H3
	H4
	H5
	H6

Title:
**Murrumbidgee River at Darlington Point and Environs
 Extreme Provisional Hazard Categorisation**

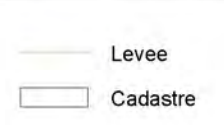
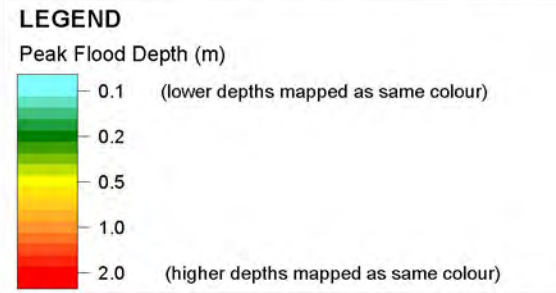

BMT WBM endeavours to ensure that the information provided in this map is correct at the time of publication. BMT WBM does not warrant, guarantee or make representations regarding the currency and accuracy of information contained in this map.



Figure: **B-19** Rev: **A**



Filepath : K:\N20795_Darlington_Point_Flood_Study\MI\Workspaces\Mapping\DRG_B19_Extreme_Hazard.WOR



Title:
**Murrumbidgee River at Darlington Point and Environs
 Local Catchment Inundation 10% AEP Modelled Peak Flood Depths**

BMT WBM endeavours to ensure that the information provided in this map is correct at the time of publication. BMT WBM does not warrant, guarantee or make representations regarding the currency and accuracy of information contained in this map.

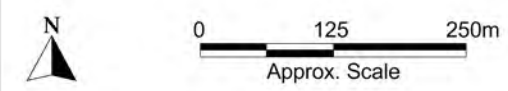
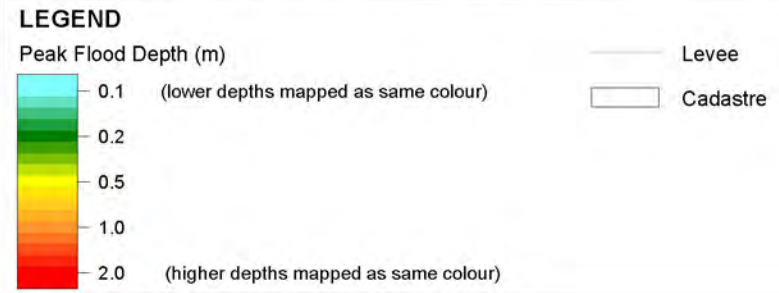



Figure: C-1	Rev: A
-----------------------	------------------



Filepath : K:\N20795_Darlington_Point_Flood_Study\MI\Workspaces\Mapping\DRG_C01_10%AEP_Results_Local.WOR

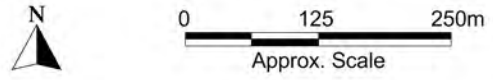


Title:
**Murrumbidgee River at Darlington Point and Environs
 Local Catchment Inundation 5% AEP Modelled Peak Flood Depths**

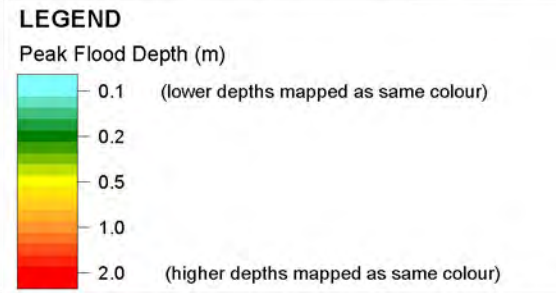

Figure:
C-2

Rev:
A

BMT WBM endeavours to ensure that the information provided in this map is correct at the time of publication. BMT WBM does not warrant, guarantee or make representations regarding the currency and accuracy of information contained in this map.



Filepath : K:\N20795_Darlington_Point_Flood_Study\MI\Workspaces\Mapping\DRG_C02_5% AEP_Results_Local.WOR



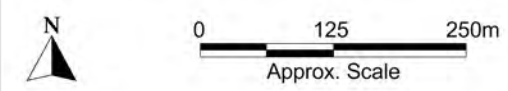
— Levee
 □ Cadastre

Title:
**Murrumbidgee River at Darlington Point and Environs
 Local Catchment Inundation 2% AEP Modelled Peak Flood Depths**


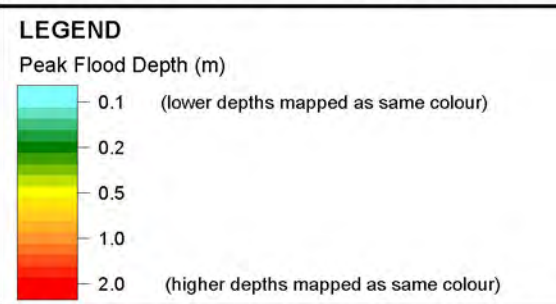

Figure:
C-3

Rev:
A

BMT WBM endeavours to ensure that the information provided in this map is correct at the time of publication. BMT WBM does not warrant, guarantee or make representations regarding the currency and accuracy of information contained in this map.



Filepath : K:\N20795_Darlington_Point_Flood_Study\MI\Workspaces\Mapping\DRG_C03_2%AEP_Results_Local.WOR



Title:
**Murrumbidgee River at Darlington Point and Environs
 Local Catchment Inundation 1% AEP Modelled Peak Flood Depths**

BMT WBM endeavours to ensure that the information provided in this map is correct at the time of publication. BMT WBM does not warrant, guarantee or make representations regarding the currency and accuracy of information contained in this map.

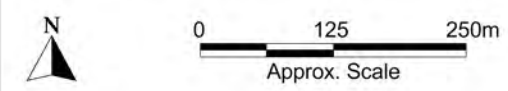

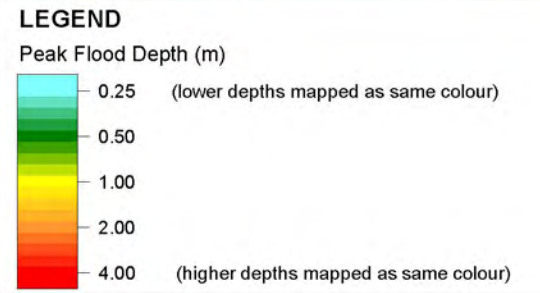
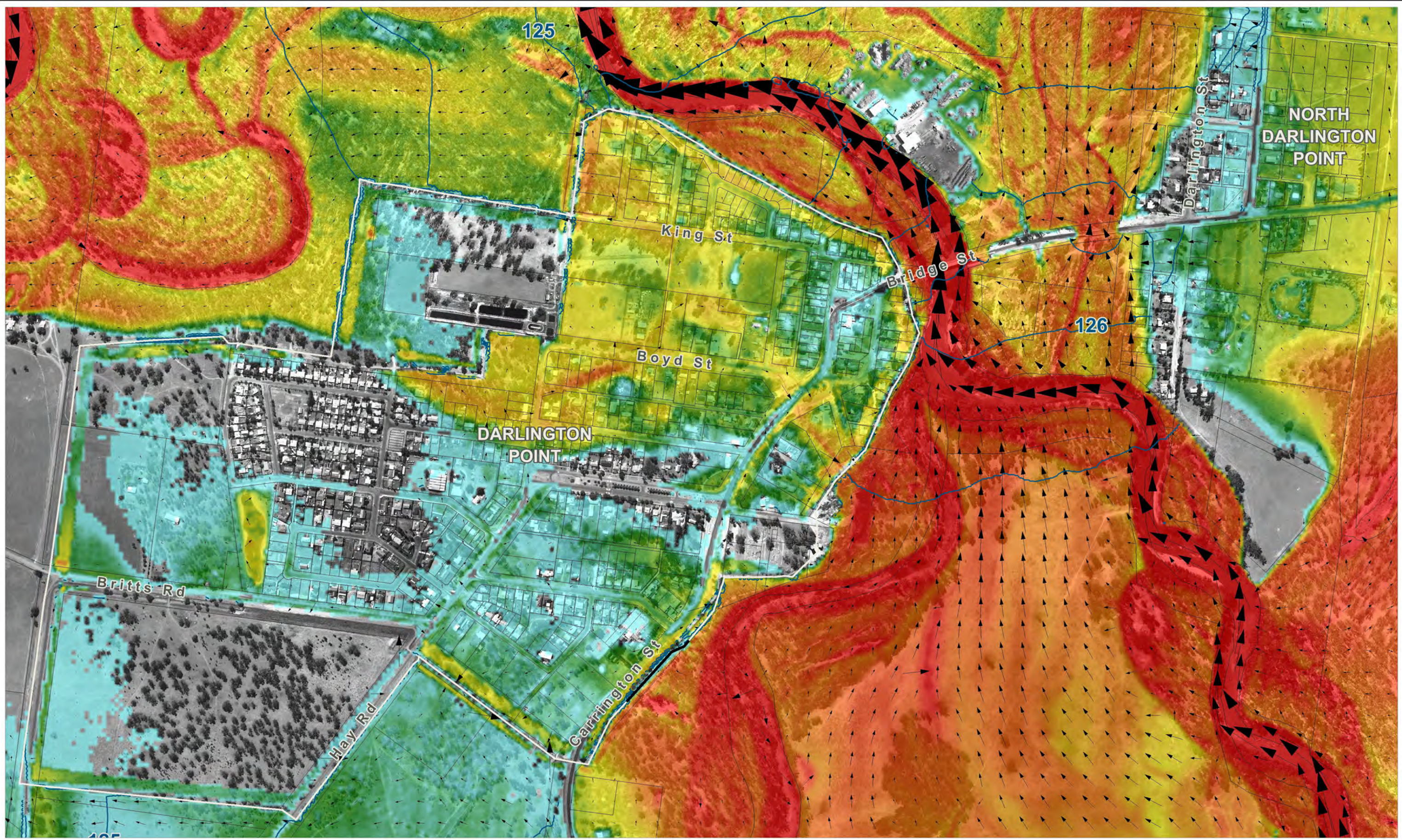




Figure: C-4	Rev: A
-----------------------	------------------



Filepath : K:\N20795_Darlington_Point_Flood_Study\MI\Workspaces\Mapping\DRG_C04_1%AEP_Results_Local.WOR



-  Levee
-  Cadastre
-  Modelled Levee Spillway

Title:
Murrumbidgee River at Darlington Point and Environs
Mainstream Inundation 0.5% AEP Modelled Peak Flood Depths

BMT WBM endeavours to ensure that the information provided in this map is correct at the time of publication. BMT WBM does not warrant, guarantee or make representations regarding the currency and accuracy of information contained in this map.

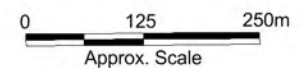
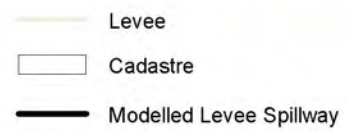
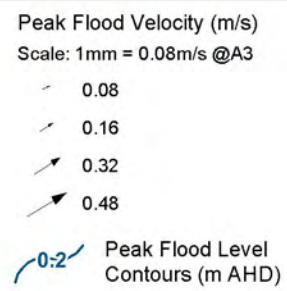
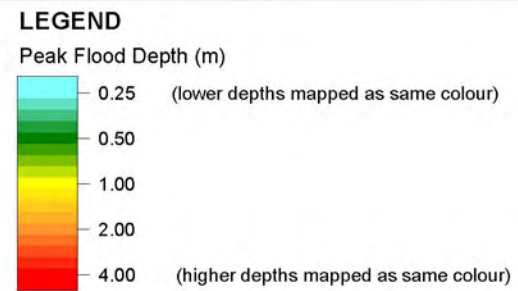
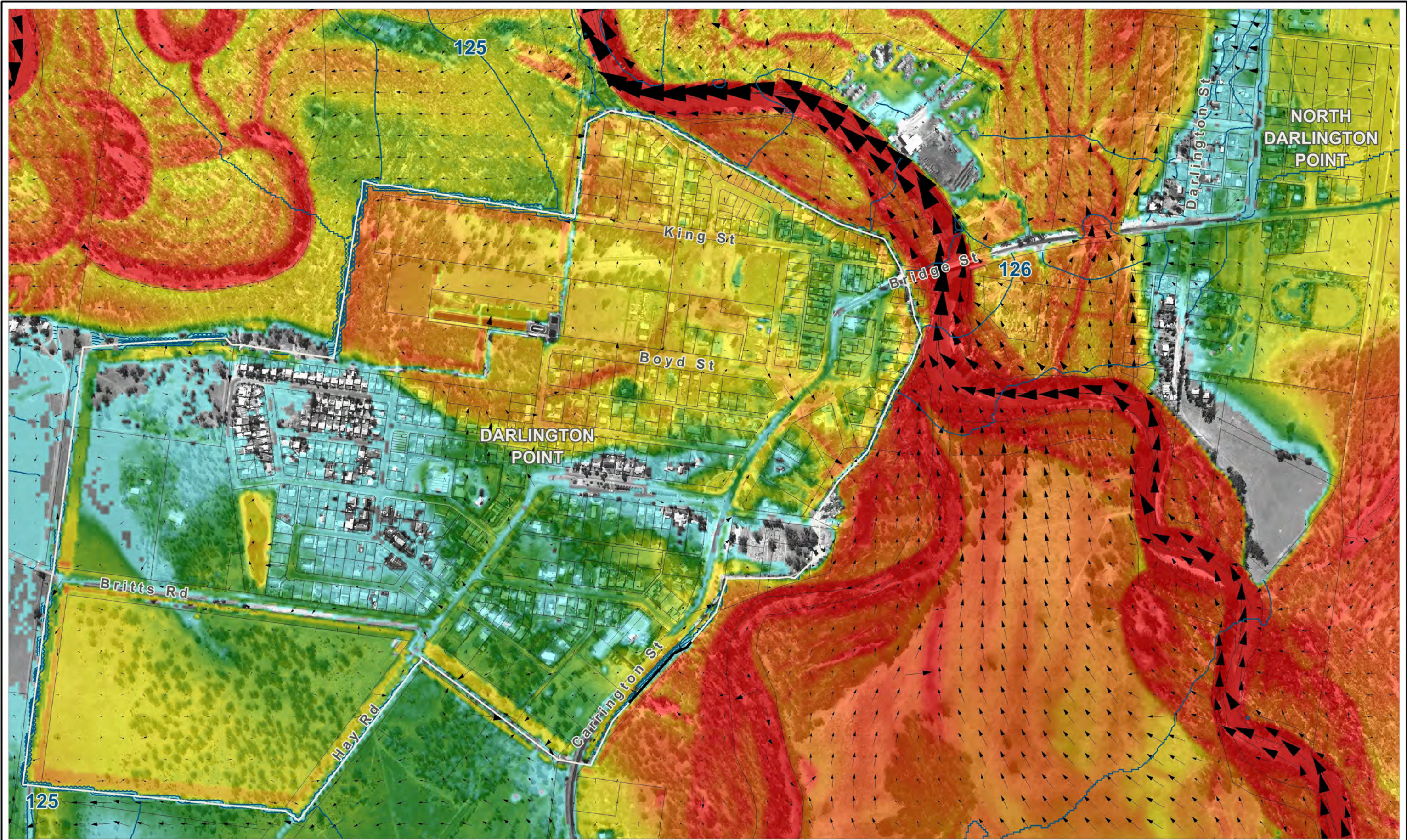


Figure:
C-5

Rev:
A



Filepath : K:\N20795_Darlington_Point_Flood_Study\MI\Workspaces\Mapping\DRG_C05_0.5%AEP_Results_SPW.WOR



Title:
Murrumbidgee River at Darlington Point and Environs
Mainstream Inundation 0.2% AEP Modelled Peak Flood Depths

BMT WBM endeavours to ensure that the information provided in this map is correct at the time of publication. BMT WBM does not warrant, guarantee or make representations regarding the currency and accuracy of information contained in this map.

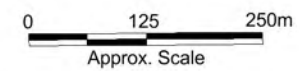
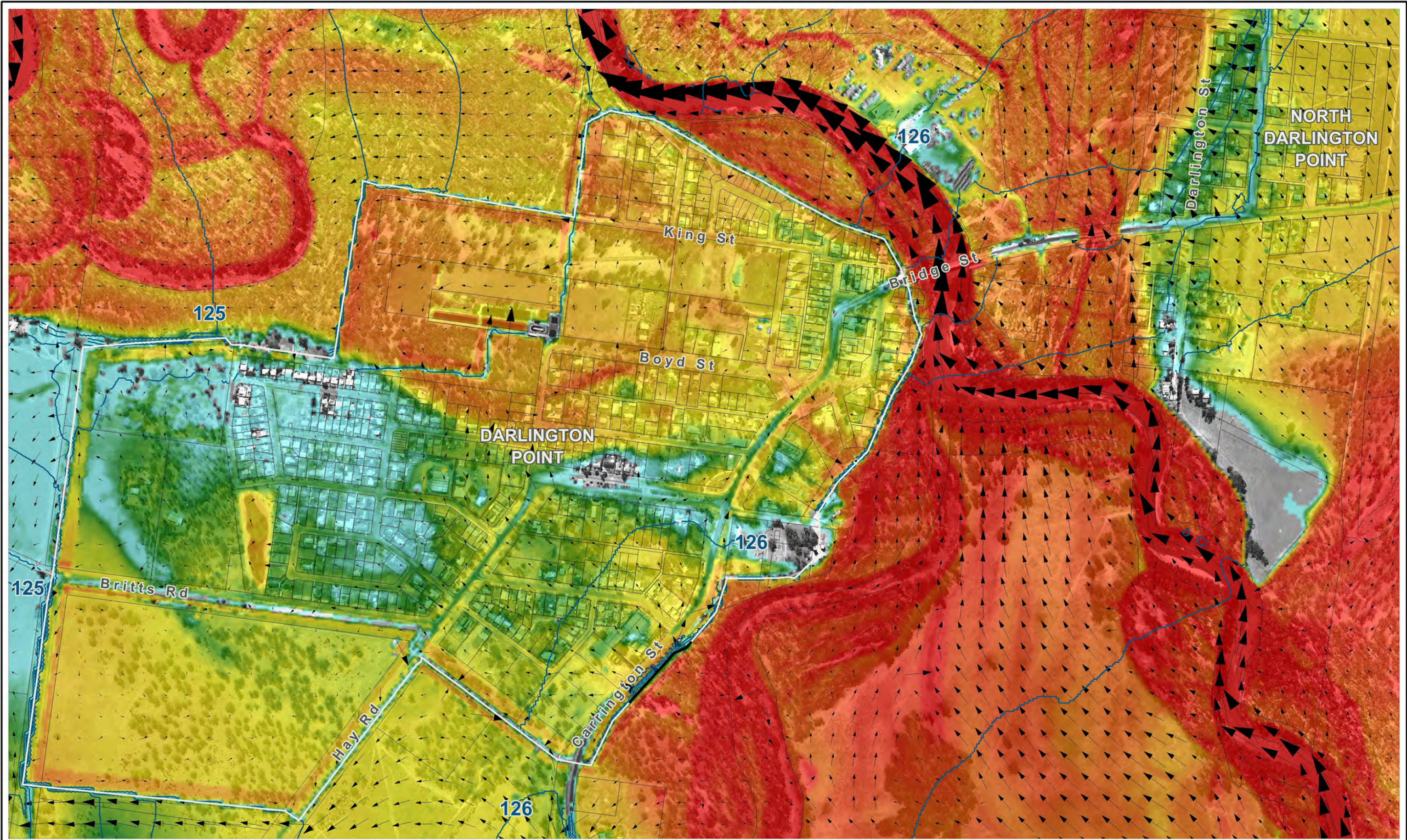


Figure:
C-6



Rev:
A



Filepath : K:\N20795_Darlington_Point_Flood_Study\MI\Workspaces\Mapping\DRG_C06_0.2%AEP_Results_SPW.WOR



LEGEND



- Levee
- Cadastre
- Modelled Levee Spillway

Title:
**Murrumbidgee River at Darlington Point and Environs
 Mainstream Inundation Extreme Modelled Peak Flood Depths**

BMT WBM endeavours to ensure that the information provided in this map is correct at the time of publication. BMT WBM does not warrant, guarantee or make representations regarding the currency and accuracy of information contained in this map.

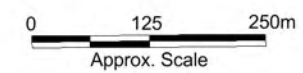



Figure: **C-7** Rev: **A**



Filepath : K:\N20795_Darlington_Point_Flood_Study\MI\Workspaces\Mapping\DRG_C07_Extreme_Results_SPW.WOR



LEGEND

Hazard Classification

- H1
- H2
- H3
- H4
- H5
- H6

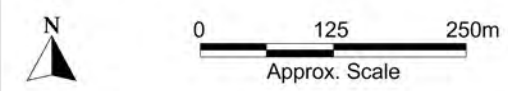
Levee
 Cadastre

Title:
**Murrumbidgee River at Darlington Point and Environs
 Local Catchment 10% AEP Provisional Hazard Categorisation**


Figure:
C-8

Rev:
A

BMT WBM endeavours to ensure that the information provided in this map is correct at the time of publication. BMT WBM does not warrant, guarantee or make representations regarding the currency and accuracy of information contained in this map.



Filepath : K:\N20795_Darlington_Point_Flood_Study\MI\Workspaces\Mapping\DRG_C08_10%AEP_Hazard_Local.WOR



LEGEND

Hazard Classification

- H1
- H2
- H3
- H4
- H5
- H6

Levee

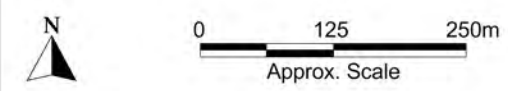
Cadastral

Title:
**Murrumbidgee River at Darlington Point and Environs
 Local Catchment 5% AEP Provisional Hazard Categorisation**


Figure:
C-9

Rev:
A

BMT WBM endeavours to ensure that the information provided in this map is correct at the time of publication. BMT WBM does not warrant, guarantee or make representations regarding the currency and accuracy of information contained in this map.



Filepath : K:\N20795_Darlington_Point_Flood_Study\MI\Workspaces\Mapping\DRG_C09_5%AEP_Hazard_Local.WOR



LEGEND

Hazard Classification

- H1
- H2
- H3
- H4
- H5
- H6

Levee

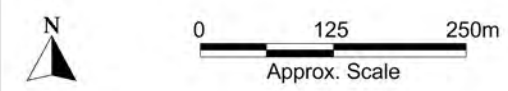
Cadastre

Title:
**Murrumbidgee River at Darlington Point and Environs
 Local Catchment 2% AEP Provisional Hazard Categorisation**


Figure:
C-10

Rev:
A

BMT WBM endeavours to ensure that the information provided in this map is correct at the time of publication. BMT WBM does not warrant, guarantee or make representations regarding the currency and accuracy of information contained in this map.



Filepath : K:\N20795_Darlington_Point_Flood_Study\MI\Workspaces\Mapping\DRG_C10_2%AEP_Hazard_Local.WOR



LEGEND

Hazard Classification

- H1
- H2
- H3
- H4
- H5
- H6

Levee

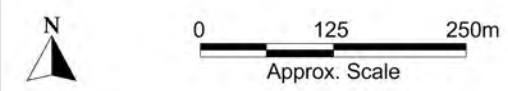
Cadastre

Title:
**Murrumbidgee River at Darlington Point and Environs
 Local Catchment 1% AEP Provisional Hazard Categorisation**

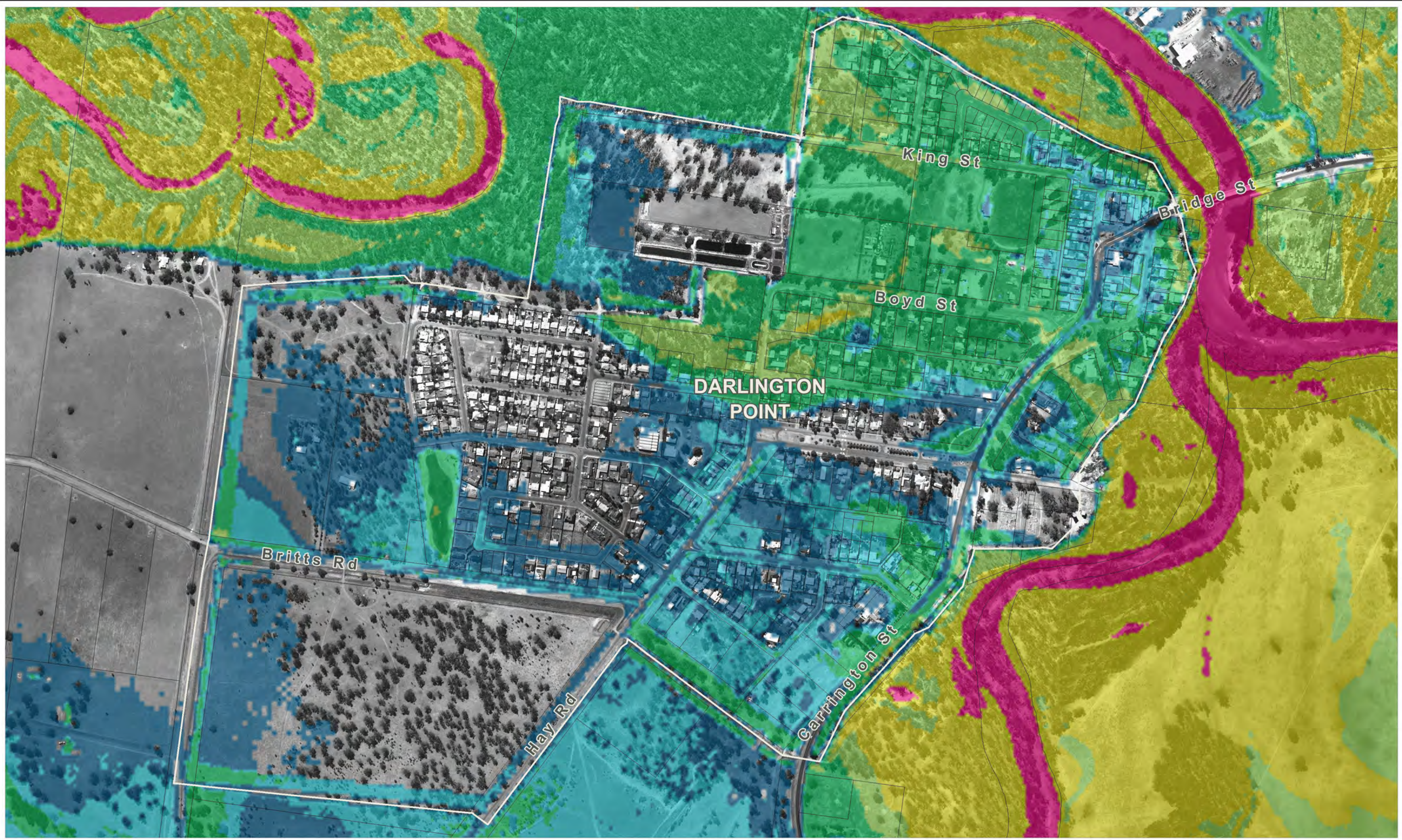
Figure:
C-11

Rev:
A

BMT WBM endeavours to ensure that the information provided in this map is correct at the time of publication. BMT WBM does not warrant, guarantee or make representations regarding the currency and accuracy of information contained in this map.



Filepath : K:\N20795_Darlington_Point_Flood_Study\MI\Workspaces\Mapping\DRG_C11_1%AEP_Hazard_Local.WOR



LEGEND

Hazard Classification

- H1
- H2
- H3
- H4
- H5
- H6

Levee

Cadastre

Title:
**Murrumbidgee River at Darlington Point and Environs
 Mainstream Inundation 0.5% AEP Provisional Hazard Categorisation**

Figure:
C-12

Rev:
A

BMT WBM endeavours to ensure that the information provided in this map is correct at the time of publication. BMT WBM does not warrant, guarantee or make representations regarding the currency and accuracy of information contained in this map.



Filepath : K:\N20795_Darlington_Point_Flood_Study\MI\Workspaces\Mapping\DRG_C12_0.5%AEP_Hazard_SPW.WOR



LEGEND

Hazard Classification

- H1
- H2
- H3
- H4
- H5
- H6

Levee

Cadastre

Title:
**Murrumbidgee River at Darlington Point and Environs
 Mainstream Inundation 0.2% AEP Provisional Hazard Categorisation**

Figure:
C-13

Rev:
A

BMT WBM endeavours to ensure that the information provided in this map is correct at the time of publication. BMT WBM does not warrant, guarantee or make representations regarding the currency and accuracy of information contained in this map.



Filepath : K:\N20795_Darlington_Point_Flood_Study\MI\Workspaces\Mapping\DRG_C13_0.2%AEP_Hazard_SPW.WOR



LEGEND

Hazard Classification

- H1
- H2
- H3
- H4
- H5
- H6

Levee

Cadastre

Title:
**Murrumbidgee River at Darlington Point and Environs
 Mainstream Inundation Extreme Provisional Hazard Categorisation**

BMT WBM endeavours to ensure that the information provided in this map is correct at the time of publication. BMT WBM does not warrant, guarantee or make representations regarding the currency and accuracy of information contained in this map.



Figure:
C-14

Rev:
A



Filepath : K:\N20795_Darlington_Point_Flood_Study\MI\Workspaces\Mapping\DRG_C14_PMF_Hazard_SPW.WOR